



Social Monitoring Report

PUBLIC

Semestral Report: November 2024 – April 2025
July 2025

India: West Bengal Drinking Water Sector Improvement Project

Prepared by Public Health Engineering Department, Government of West Bengal for the Asian Development Bank (ADB).

Asian Development Bank

This social monitoring report is a document of the borrower. The views expressed herein do not necessarily represent those of ADB's Board of Directors, Management, or staff, and may be preliminary in nature. Your attention is directed to the "terms of use" section of ADB's website.

In preparing any country program or strategy, financing any project, or by making any designation of or reference to a particular territory or geographic area in this document, ADB does not intend to make any judgments as to the legal or other status of any territory or area.

Semi Annual Social Monitoring Report (SSMR)

ADB Loan Number: IND 3696

Reporting Period –Nov' 2024 to April'2025

SFG Log: 6646

IND: West Bengal Drinking Water Sector Improvement
Project Districts – North & South 24Parganas, Bankura and
East Midnapore

Executing & Implementing Agency: Public Health Engineering
Department, Government of West Bengal

Prepared by Public Health Engineering Department (PHED), Government of West
Bengal for Asian Development Bank (ADB).

ABBREVIATIONS

ADB	-	Asian Development Bank
AMSDF	-	Asset Management and Service Delivery Framework
DMS	-	Detailed Measurement Survey
DSC	-	District Steering Committee
DSISC	-	Design, Supervision and Institutional Support Consultant
DWQAP	-	Drinking Water Quality Action Plan
ESSU	-	Environment and Social Safeguard Unit
GLSR	-	Ground Level Storage Reservoir
GoWB	-	Government of West Bengal
GRC	-	Grievance redress committee
GRM	-	Grievance Redress Mechanism
MDWS	-	Ministry of Drinking Water & Sanitation
NGO	-	Non-governmental Organization
NOC	-	No Objection Certificate
OHR	-	Overhead Reservoir
PHED	-	Public Health Engineering Department
PIU	-	Project Implementation Unit
PMC	-	Project Management Consultant
PMU	-	Project Management Unit
RFCTLARRA	-	Right to Fair Compensation and Transparency in Land Acquisition, Rehabilitation and Resettlement Act
SGC	-	Safeguard and Gender Cell
WBDWSIP	-	West Bengal Drinking Water Sector Improvement Project
WTP	-	Water Treatment Plant

Table of Contents

Executive Summary	1
1. Project Description	1
A. Introduction:.....	1
B. Proposed Subproject Components.....	2
C. Objective of Semi-annual Monitoring.....	2
D. Social Safeguard Categorization :	3
E. Status of preparation/ updating of RPs/DDR.	3
2. Scope of Impacts.....	42
3. Indigenous Population and Impact under WBDWSIP	70
A. Identification of Indigenous Peoples	70
B. Project Impact on Indigenous People	71
4. Compensation and Rehabilitation	71
5. Public Participation & Consultation	73
6. Grievance Redressal Mechanism (GRM)	76
7. Institutional Arrangement.....	78
A. Institutional Arrangement	78
B. Safeguard Implementation Arrangements.....	78
8. Monitoring Results.....	82
9. Compliance Status	86
10. Follow-up actions, Recommendation and Disclosures.....	90

Tables

Table 1 : Details of Social Safeguard Documents	3
Table 2: Salient beneficiary Details of the project districts Under WBDWSIP	8
Table 3: Status of Physical Progress of Awarded Subproject Under WBDWSIP (As on 31.04.2025).....	9
Table 4: District Wise Land Requirement Status under WBDWSIP till 31.04.2025	42
Table 5: Package Wise Land Details Table till 31.04.2025	43
Table 6 : Zone wise status of Overhead Reservoir land and third-party certification status in Haroa	44
Table 7 : Details of canal Crossings in Haroa.....	45
Table 8 : Zone wise status of Overhead Reservoir land third party certification status in Bhangar II (Package - N-24P/02B)	47
Table 9 : Details of canal Crossings in Bhangar-II.....	47
Table 10 : Summary of Involuntary Resettlement Impacts under Package BK/01	49
Table 11 : Current status of land under package BK/01	50
Table 12 : Summary of Involuntary Resettlement Impacts under Package BK/02A.....	51
Table 13 : Current status of land under package BK/02A.....	51
Table 14 : Summary of Involuntary Resettlement Impacts under Package BK/02B.....	52
Table 15 : Current status of land under package BK/02B.....	53
Table 16 : Current status of land under package BK/03	57
Table 17 : Current status of land under package BK/04	58
Table 17 : Summary of Involuntary Resettlement Impacts under Package EM/01.....	64
Table 19 :Updated list of OHSR sites in East Medinipur.....	66
Table 20: Details of Proposed Overhead Reservoirs in Nandigram I.....	68
Table 21: Details of Proposed Overhead Reservoirs in Nandigram I.....	68
Table 22 : Summary of Involuntary Resettlement Impacts under Package EM/02.....	69
Table 23: Land Purchase and Possession Status till 31.04.2025	70

Table 24: Scheduled Tribe Population in WBDWSIP District and Respective Block	70
Table 25: Corrective Action Plan	72
Table 26: Summary Table of Public Consultations Held in Target GPs	74
Table 27: Monitoring/site visit at different sites	75
Table 28: Institutional Roles and Responsibilities	80
Table 29: Details of Safeguard Personnel Protocol at Various Levels of WBDWSIP	81
Table 30: Monitoring Result from Nov 2024 to April 2025	83
Table 31: Compliance Status – against loan covenants, RF and final RPs	86
Table 32: Follow-up actions, Recommendation and Disclosures	90

Figures

Figure 1: Location of two project work Blocks, Indpur & Taldangra under Bankura District	5
Figure 2: Location of two project work Blocks, Gangajalghati & Mejhia under Bankura District	6
Figure 3: Location of Water Supply Infrastructure in East Midnapore District	7
Figure 4: Location of OHR & GLSR in different Blocks under South and North 24 Parganas	8
Figure 5 : Grievance Redress Mechanism for WBDWSIP	77

Appendixes

Appendix 1: Summary of Block level orientation at Bankura District	93
Appendix 2: Public Consultations summary at East Midnapore District :	99
Appendix 3: PERMISSION LETTER FOR LINK CANAL CROSSING, WTP SITE	117
Appendix 4 : Social Safeguard Monitoring Check List	119
Appendix 5: Details of Grievance Registration Status in North24 & South24 Parganas, East Midnapore & Bankura during this monitoring period	121

Executive Summary

1. The West Bengal Drinking Water Sector Improvement Project aims to provide safe and reliable drinking water to 3.90 lakh Households in the arsenic, fluoride, and salinity affected selected areas of Bankura, East Midnapore, North 24 Parganas, and South 24 Parganas districts of West Bengal (project districts) in accordance with the Vision 2020 of Government of West Bengal (GoWB) and Government of India (GoI) Strategy for Drinking Water Supply. The Project will ensure drinking water security through 24/7 piped water supply schemes in the areas covered. The project will adopt a sector approach. Only sub-projects within the districts of Bankura, East Midnapore, North 24 Parganas and South 24 Parganas have been covered. The Project will have following key outputs:

Output 1: Climate resilient drinking water infrastructure constructed; and

Output 2: Institutions and capacity of stakeholders for drinking water service delivery strengthened.

2. The project will provide safe, sustainable and inclusive drinking water, it will also introduce an innovative and sustainable institutional framework and advanced technology for smart water management (STWM) to enable efficient service delivery in the project district.

3. To ensure long-term asset sustainability and service delivery, on 9 November 2017, the GoWB issued a government order on the asset management and service delivery framework (AMSDF) to the 66 Gram Panchayats included under the project. The Asset Management and Service Delivery Framework (AMSDF) defines the roles and responsibilities of PHED (the bulk supplier and regulator), and the gram panchayats (the distribution service managers), and sets guidelines for metering, water user charges, and human resourcing.

4. ADB requires the consideration of social safeguard issues in all aspects of the Bank's operations, and the requirements for involuntary resettlement are described in ADB's Safeguard Policy Statement (SPS), 2009.

5. The current 13th Semiannual Social Safeguard Monitoring Report (SSMR) is prepared for the period from November'2024 to April'2025. The general objective of this Semi-annual Social Safeguard Monitoring Report (SSMR) is to assess the progress on safeguard measures taken during the reporting period.

6. The project itself outlines the key messages which are as under:

- *24 x 7 Water*
- *Quality Drinking Water*
- *Pay as per Usage*
- *Utility Reforms*
- *Safeguard Measures Ensured*

7. The overall project is classified as Category "B" in accordance with ADB's Safeguard Policy Statement (SPS). ADB's SPS covers both temporary and permanent impacts. The surveys and assessments undertaken by ADB Social Safeguard Consultant indicate that construction and location of facilities will not entail any severe resettlement impacts and the project will follow the principle, of either avoiding, minimization or mitigation, if any probable impact is identified during implementation.

- i) Demolition of structures

ii) Physical displacement of people.

8. There is no compulsory acquisition of private land under the proposed project activities, as procurement of land for public purpose, mainly involving civil works under different sub-projects, will be through direct purchase (negotiated settlement) as per a government directive No. 756-LP/1A-03/14(Pt-11) dated 25.02.2016.

9. During this monitoring period no permanent displacement of people recorded even though temporary businesses such as hawkers and small vendors may be get affected during construction time. Due to high density of population and paucity of land, general propensity has been noticed amongst the rural milieu to undertake short time cultivation on Government lands. These encroachers are normally not disturbed till they harvest their produce and once their crop have been harvested, the lands become free from any/all encumbrances. These lands, when being procured, need additional care and caution during the construction phase. It is to confirm that all subprojects do not cause (i) any significant involuntary resettlement (IR) impacts or/ and (ii) impact on indigenous people (IP). The construction of the sub-project does not require any acquisition of land or cause permanent displacement.

10. As per agreed entitlement matrix, disbursement of compensation against the livelihood losses, Shifting/ Vulnerability assistance, and escalation against delay in payment as defined in resettlement framework (RF) with respect to cut off date shall be made prior to start of any civil work in the affected areas.

11. Initially, draft Resettlement Plans (RPs) for three subprojects¹ were prepared and approved by ADB, however remaining seven subprojects² where no Involuntary Resettlement (IR) impacts were envisaged during initial assessment and Due Diligence Report were prepared as per SPS 2009. All the Resettlement Plans (RPs) and Due Diligence Reports (DDR) were approved by ADB.

12. During the execution of the N24P/01 subproject, no temporary impacts or income loss occurred, and no resettlement impact was foreseen based on the social impact assessment. Permissions for canal and river crossings were obtained, and careful design and site surveys ensured no involuntary resettlement. Pipes have been laid without issues, and the Resettlement Plan was updated to a Due Diligence Report (DDR), with the final draft submitted to ADB in August 2024 after addressing observations. The approval from ADB is still pending on updated DDR.

13. Considering the additional financing scope, the safeguard documents were updated for WBDWSIP/DWW/EM/02 and WBDWSIP/DWW/EM/03 in East Midnapore District, as well as BK/01, BK/02A, and BK/02B in Bankura District. Subsequently, the updated Due Diligence Report (DDR) has been approved by ADB.

14. Besides, in EM/01subproject, due to changes in alignment of raw water main and clear water main have no impact on structures & mitigate the impact of private land acquisition as alignment will pass through ROW of Government roads. Accordingly, RP has since been updated a Due Diligence Report (DDR) based on the change in pipe laying alignment.

15. Till the last reporting period, PHED and ADB approved the resettlement budget for five non-titled affected persons in Teghoria, Zone-5 of package N24P/02A. The disbursement of

¹ Sub- projects -N24P/01, N24P/02A and EM/01

² Sub-projects-N24P/02B,BK/01, BK/02A,BK/02B,BK/03' BK/04 and EM/02

resettlement compensation was subsequently completed during the previous monitoring period.

16. During the reporting period, 573 individuals participated in Thirty-One (31) public/stakeholder consultations, with women making up 21.64% (124 participants). Of these, One (1) consultation took place in the Bankura zone, and Thirty (30) in the East Midnapore zone. Although no formal consultations occurred in North 24 Parganas, the social safeguard team conducted regular site visits. Additionally, 52 monitoring visits were carried out at various locations, including the Bhangar II block and WTP sites in Rajarhat.

17. The meeting covered issues of community participation as well as and other project related benefits and activities. The regular meeting with community is done on a continuous basis and will continue.

18. The subproject's Grievance Redress Mechanism will provide the citizens with a platform for redress of their grievances and describes the informal and formal channels, time frame and mechanisms for resolving complaints about environmental performance.

19. During this period total 78 numbers³ of minor's grievances received from Bankura, East Midnapore and 24 North Praganas zones. All grievances have been solved at PIU levels within stipulated time as per agreed GRM norms.

20. The Social Safeguard, Gender and Resettlement specialist of PMC and Social safeguard and gender specialist of DSISC are monitoring the overall social safeguards activities and coordination among the PMU, PIUs, DSISC, contractors and local people. The consultant visited sites during this reporting period in order to investigate possible involuntary resettlement impacts, implementation of resettlement plan and related social safeguards issues. PMC Social Safeguard, Gender and Resettlement Specialist provided training/ sensitized to PIUs/ DSISC and contractor engineers on ADB's polices and guidelines.

³ Grievance received and resolved from BK/02B- 03 nos.; EM/01- 06 nos.; EM/02- 06 nos.; and N24 2B- 65 nos.

1. Project Description

A. Introduction:

1. The Ministry of Drinking Water and Sanitation (MDWS), Government of India has sought Asian Development Bank's (ADB) financing to support Government of West Bengal (GoWB) in improving drinking water in its arsenic and fluoride affected districts under its National Water Quality Sub-Mission (the Sub-Mission) of MDWS under its National Drinking Water Development Program. In parallel, the Public Health and Engineering Department (PHED) of West Bengal requested financing support from ADB to achieve its Vision 2020 of 'providing safe, reliable and adequate drinking water to all its citizens'. The financing is assisting the state in providing the state's financial contribution for the Sub-Mission, improve water supply to the villages, as well as cover additional subprojects to improve water supply in districts affected by salinity.

2. As per initial contract agreement, WBDWSIP was implemented over years between 2018 and Nov'2023 but considering delay in physical progress due to several reason, the project was initially extended until December 2024, and subsequently further extended to June 2025. In order to provide safe and sustainable drinking water as per the standards set by the Government of India, the Government of West Bengal through Government of India has requested Asian Development Bank for financing to create infrastructure and strengthen institutions of the PHED and the institutions of the identified districts, blocks, and villages for piped water supply. The selected areas identified are affected with arsenic, fluoride, and salinity in the districts of Bankura, North 24 Parganas and East Midnapore of West Bengal where around 3.90 lakhs households have been targeted.

3. The West Bengal Drinking Water Sector Improvement Project (WBDWSIP) envisages to provide safe, sustainable and inclusive drinking water as per the standards set by the Government of India to about 3.90 lakhs households in the arsenic, fluoride, and salinity-affected selected areas of Bankura, North 24 Parganas, and East Midnapore districts of West Bengal in accordance with the Vision 2020. The Project is ensuring drinking water security through 24/7 piped water supply schemes in the areas covered. It is also introducing an innovative and sustainable institutional framework and advanced technology for smart water management (STWM) to enable efficient service delivery in the project districts.

4. The project is adopting a sector approach. Only subprojects within the districts of Bankura, North & South 24 Parganas, and East Midnapore are covered, unless otherwise agreed with the Asian Development Bank (ADB). The subprojects proposed under the project stem from a district-wide comprehensive water quality and sustainability plan, and the completion of the Drinking Water Quality Action Plan (DWQAP) for the concerned district. The executing agency, the Public Health Engineering Department (PHED) of the Government of West Bengal (GOWB), prepared the DWQAPs for the project districts with the support of project preparatory consultants from the ADB. PHED has adopted the DWQAPs to guide present and future drinking water improvements both on source sustainability and water quality aspects in the project districts.

5. Total WBDWSIP investment envisaged is USD 349 million and based on 70% ADB financing. ADB's loan would be USD (240+3) million ADB funding (Ordinary Capital Resources +Trust Fund) and 30% counterpart funding by Government of West Bengal would be around USD 106 million. The implementation period of WBDWSIP is from 2018 to 2023 and initially extended until December 2024, and subsequently further extended to June 2025.

6. To ensure long-term asset sustainability and service delivery, on 9 November 2017, the GoWB issued a government order on the asset management and service delivery framework (AMSDF) to the 66 Gram Panchayats (GPs) included under the project. The AMSDF basically

defines the roles and responsibilities of PHED (the bulk supplier and regulator), and the gram panchayats (the distribution service managers), and sets guidelines for metering, water user charges, and human resourcing. The project will have the following outcome: safe, sustainable, and inclusive drinking water service received in project districts. The Project outputs are as follows:

- (i) **Output 1: Climate resilient drinking water infrastructure constructed.** The project will provide a minimum of 70 lpcd of continuous potable water through metered connections to the households in selected areas of the project districts. The distribution systems will be designed on a DMA basis. Both the bulk and the distribution systems will be integrated with modern STWM and monitoring tools, including supervisory control and data acquisition and geographic information systems. Bulk water supply systems, consisting of intakes, water treatment plants, and transmission mains, will be sized to provide water supply en-route to urban and rural areas. They will be connected into a grid with the existing and the new systems in the project districts, where feasible, to reduce redundancy, improve resilience, and efficiently manage the system.
- (ii) **Output 2: Institutional strengthening, skilling, and capacity building for inclusive operational sustainability achieved.** The project will strengthen institutions and the capacity of stakeholders, including the PHED and the project gram panchayats, for sustainable service delivery. It will support them to operate the STWM system, including water quantity and quality monitoring, electronic billing and collections, meter reading, and accounting. The project will build capacities and skills of the stakeholders on O&M, and support public awareness on water, sanitation, and hygiene. It will strengthen the sector through introducing and implementing an AMSDF; institutionalizing water and sanitation safety planning; and developing a regulatory framework for, and piloting, fecal sludge and septage management.

7. The PHED is responsible for operating, maintaining, and monitoring the bulk water supply up to the boundary of the Gram Panchayats. The Gram Panchayats will operate and maintain the respective distribution systems. The Panchayat Samitis and Zilla Parishads which represent the second and the third tier of local administration bodies of the government, respectively, will provide coordination, technical support, and monitoring at the block and district levels. PHED, through the AMSDF, will also act as the regulator of consumer services provided by the Gram Panchayats and assist them with advisory and technical support and trainings when required.

B. Proposed Subproject Components

8. Proposed subproject components under the water supply package includes: construction of OHRs and GLSR, construction of WTP, including intake sump, pump house and mechanical sludge dewatering system, laying of Pipelines; construction of intermediate booster station etc.

C. Objective of Semi-annual Monitoring.

9. The general objective of this Semi-annual Monitoring Report is to assess the progress on safeguard measures taken during the implementation of the project including the payment of compensations to the APs. The purpose of the Semiannual Social Safeguard Monitoring Report (SSMR) is to analyze periodically over the total implementation period of the project to comply with the approved Involuntary Resettlement (IR) documents such as Resettlement Plans (RPs), Due Diligence Reports (DDRs). PHED has the responsibility to oversee the implementation and monitoring result to comply with the spirit of ADB policy.

10. The current report is the 13th semi-annual social safeguard monitoring report (SSMR) prepared for the reporting period from Nov'24 to April'25, in accordance with the ADB Safeguard Policy (SPS),2009. The specific objectives are:

- To assess the status of compensation and assistance given to the PAPs (if any)
- To assess the status of restoration of livelihoods (if any)
- To review the consultations, disclosure process, grievances & grievances redress mechanisms, compliance status of safeguard measures etc.
- To assess and take note of the safeguard measures at construction sites.

D. Social Safeguard Categorization :

11. As impact are not significant, hence the sub-projects under loan 3696-IND have been categorized as “B” for both Involuntary Resettlement (IR) and Indigenous People (IP) in accordance with the ADB’s SPS 2009, which applies to this project.

E. Status of preparation/ updating of RPs/DDR.

12. Initially, three Resettlement Plans and seven Due Diligence Reports were prepared based on a 100% survey of potentially affected persons during implementation by Design Supervision and Institutional Support Consultants (DSISC) in line with the resettlement framework of WBDWSIP. The reports have already been approved by ADB. However, during the implementation stage, it has been observed that the temporary impact has been mitigated in a few packages.

13. In N24P/01 subproject, measures were taken to ensure that no temporary impacts or income loss occurred during execution. As a result, the Resettlement Plan (RP) was revised to a Due Diligence Report (DDR) as no impacts were identified. The final draft of the DDR was submitted to ADB on August 24 after addressing all observations. In East Midnapore package WBDWSIP/DWW/EM/01, design changes in terms of change in alignment of raw water main and clear water main. No impact on structures and will not necessitate land acquisition as the alignment will pass through ROW of Government roads in East Midnapore package WBDWSIP/DWW/EM/01. The resettlement plan has since been updated as Due Diligence Report (DDR).

14. Furthermore, in line with the minor changes in the proposed additional financing for the project, the DDRs for the Bankura packages (i.e., BK/01, BK/02A, BK/02B) and the East Midnapore packages (i.e., WBDWSIP/DWW/EM/02 and WBDWSIP/DWW/EM/03) were updated and approved by ADB in July 2024. The detailed of Social Safeguard documents are presented at **Table 1**

Table 1 : Details of Social Safeguard Documents

SI No	Package Name	Name of the Zone	Type of documents	Category	Status of the document	Remarks
1	WBDWSIP/DWW/ N-24P/ NCB/01/ 2017-18.	North 24 Praganas	RP	B	Approved ⁴	Updated revised DDR was submitted to ADB for approval on August'24
2	WBDWSIP/DWW/ N-24P/ NCB/02A/ 2017-18.		RP	B	Approved	

⁴ modifying as DDR and submitted to ADB for concurrence

SI No	Package Name	Name of the Zone	Type of documents	Category	Status of the document	Remarks
3	WBDWSIP/DWW/ N-24P/ NCB/02B/ 2017-18.		DDR	C	Approved	
4	WBDWSIP/DWW/NCB/BKP/01/ 2017-18	Bankura	DDR	C	Approved	The DDR has been updated to align with the additional finance Scope of Work (SoW) approved by the ADB in July 2024.
5	WBDWSIP/DWW/NCB/BKP/02 A/2017-18		DDR	C	Approved	The DDR has been updated to align with the additional finance Scope of Work (SoW) approved by the ADB in July 2024.
6	WBDWSIP/DWW/NCB/BKP/02 B /2017-18		DDR	C	Approved	The DDR has been updated to align with the additional finance Scope of Work (SoW) approved by the ADB in July 2024.
7	WBDWSIP/DWW/NCB/BKP/03 /2017-18		DDR	C	Approved	
8	WBDWSIP/DWW/NCB/BKP/04 /2017-18		DDR	C	Approved	
9	WBDWSIP/D WW / ICB / EM /01/ 2018-19	East Midnapore	RP	B	Approved	Since been updated as DDR
10	WBDWSIP/D WW / ICB / EM /02A/ 2018-19		DDR	C	Approved	The DDR has been updated to align with the additional finance Scope of Work (SoW) approved by the ADB in July 2024.

15. The contract agreements for all ten packages, three packages in North24 Pargana, five packages in Bankura and two packages in East Midnapore have already been signed. Notice to Proceed have also been issued for the mentioned number of packages in North24 Pargana, Bankura and East Midnapore.

Figure 1: Location of two project work Blocks, Indpur & Taldangra under Bankura District

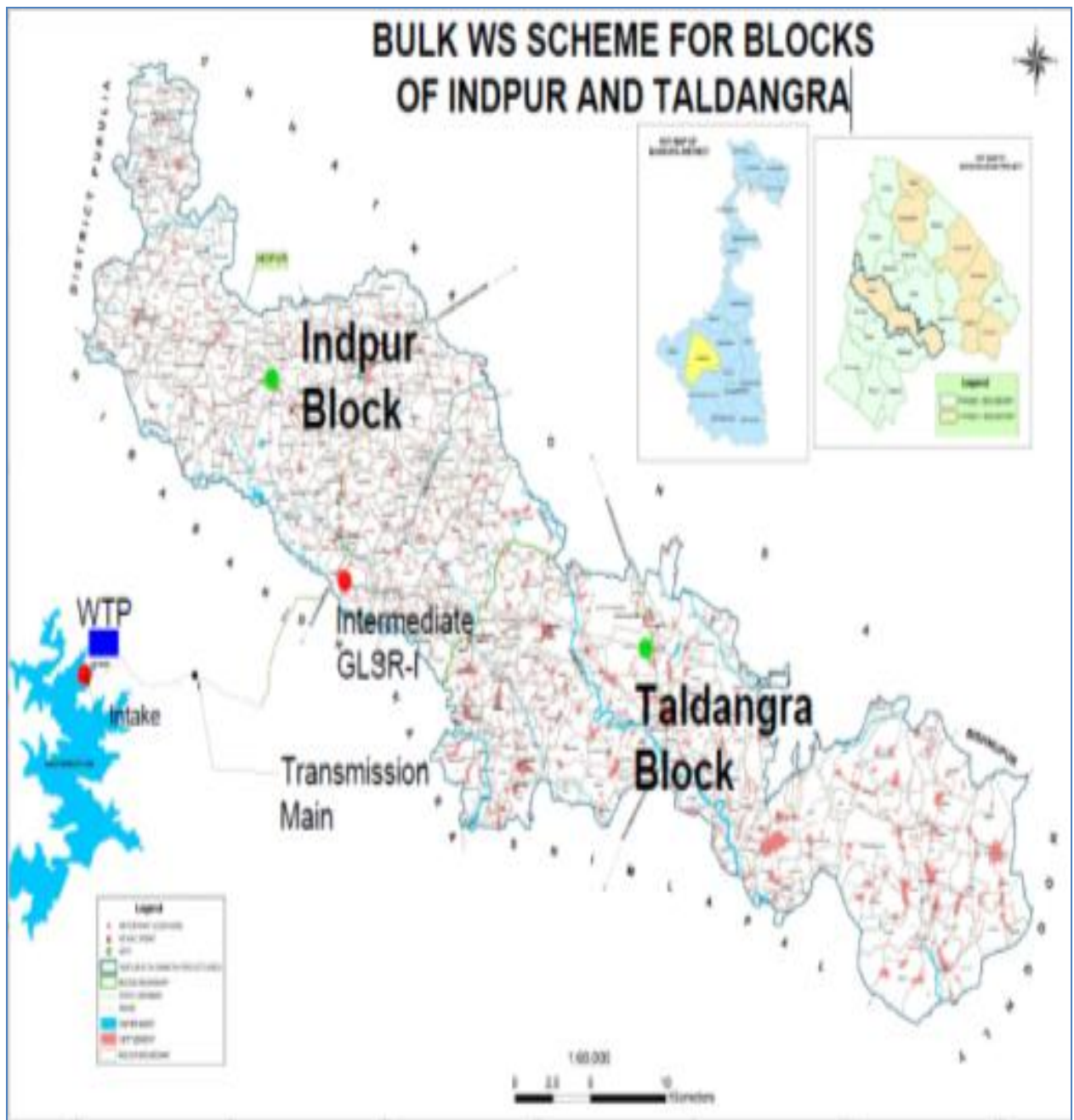


Figure 2: Location of two project work Blocks, Gangajalghati & Mejhia under Bankura District

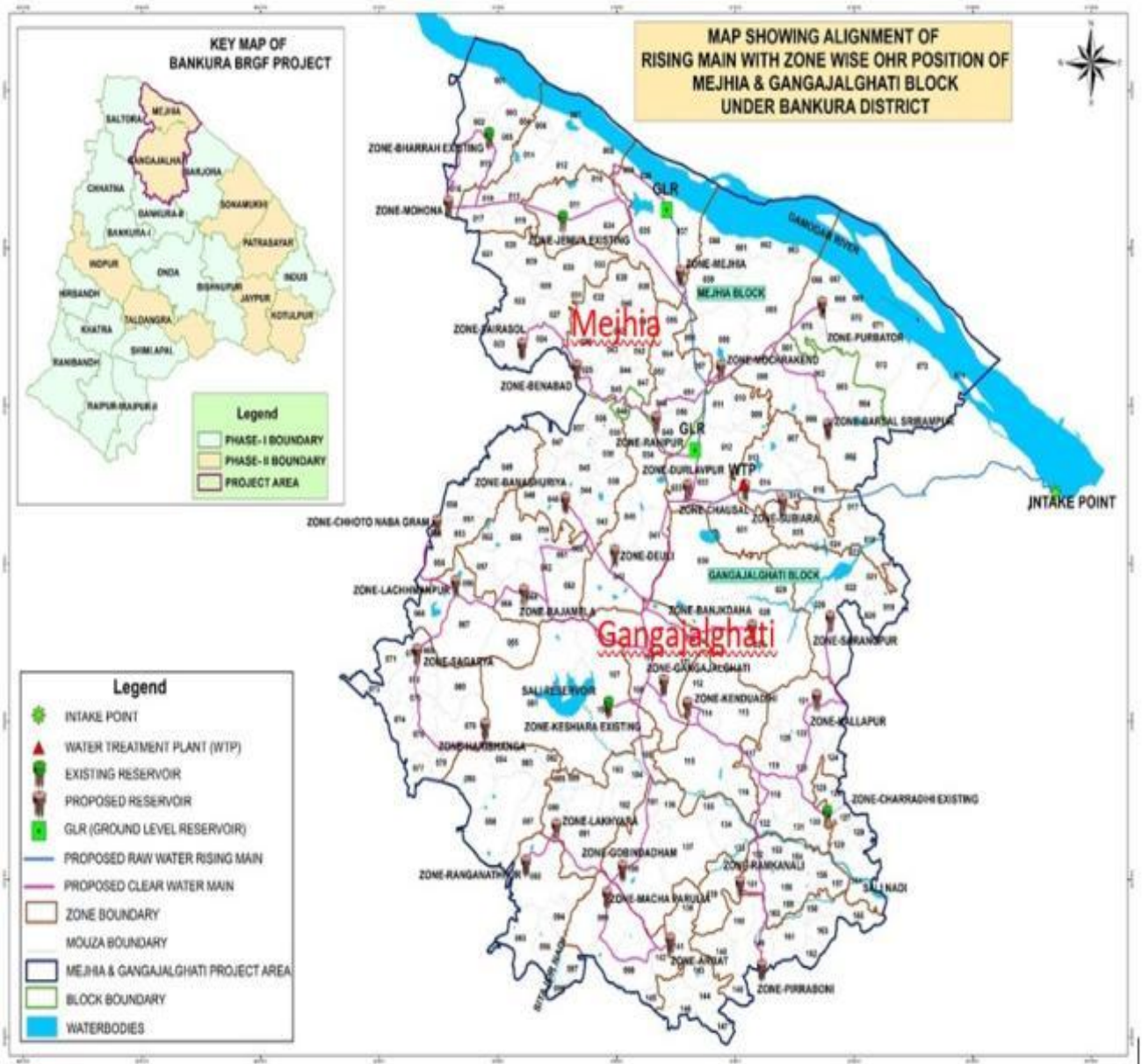


Figure 3: Location of Water Supply Infrastructure in East Midnapore District

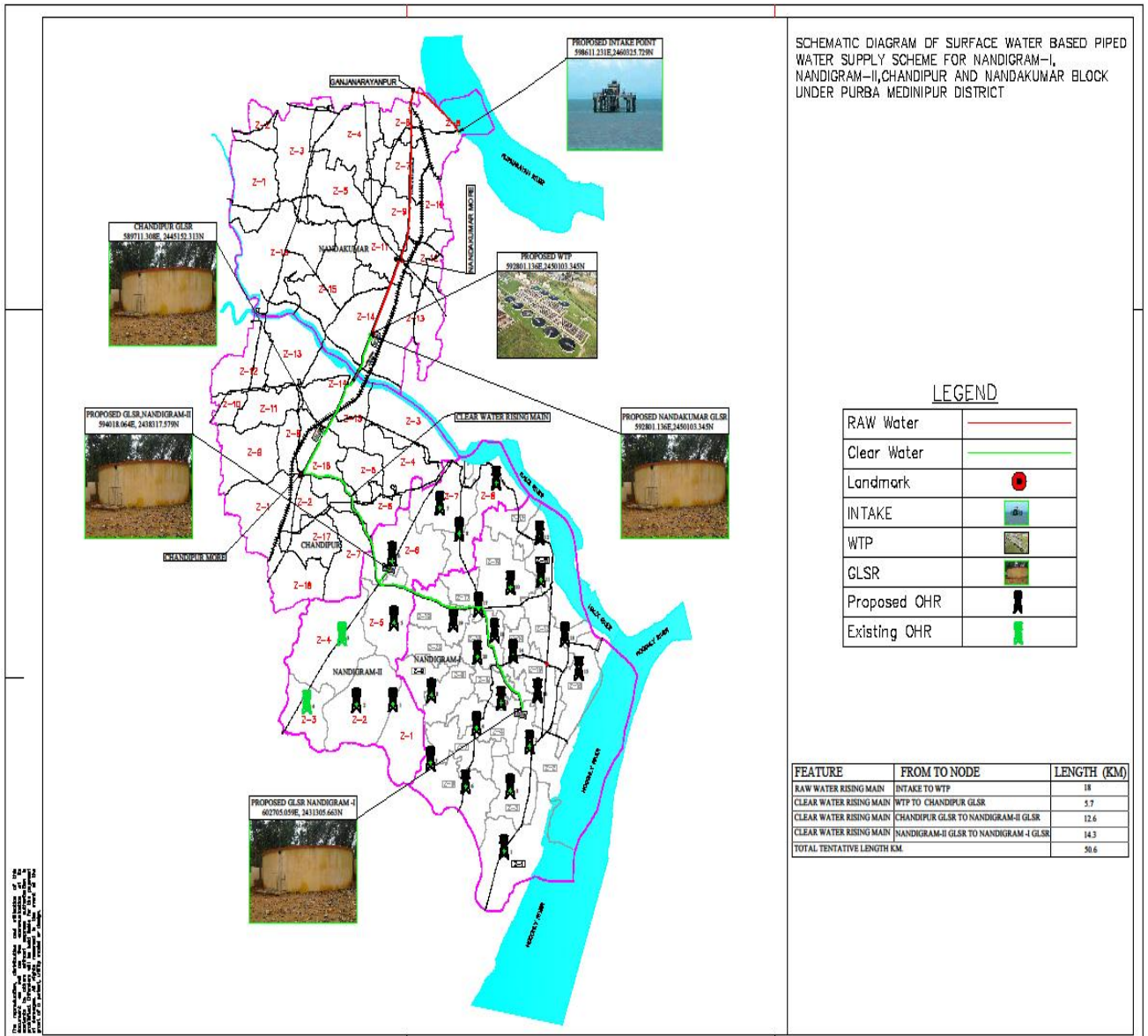
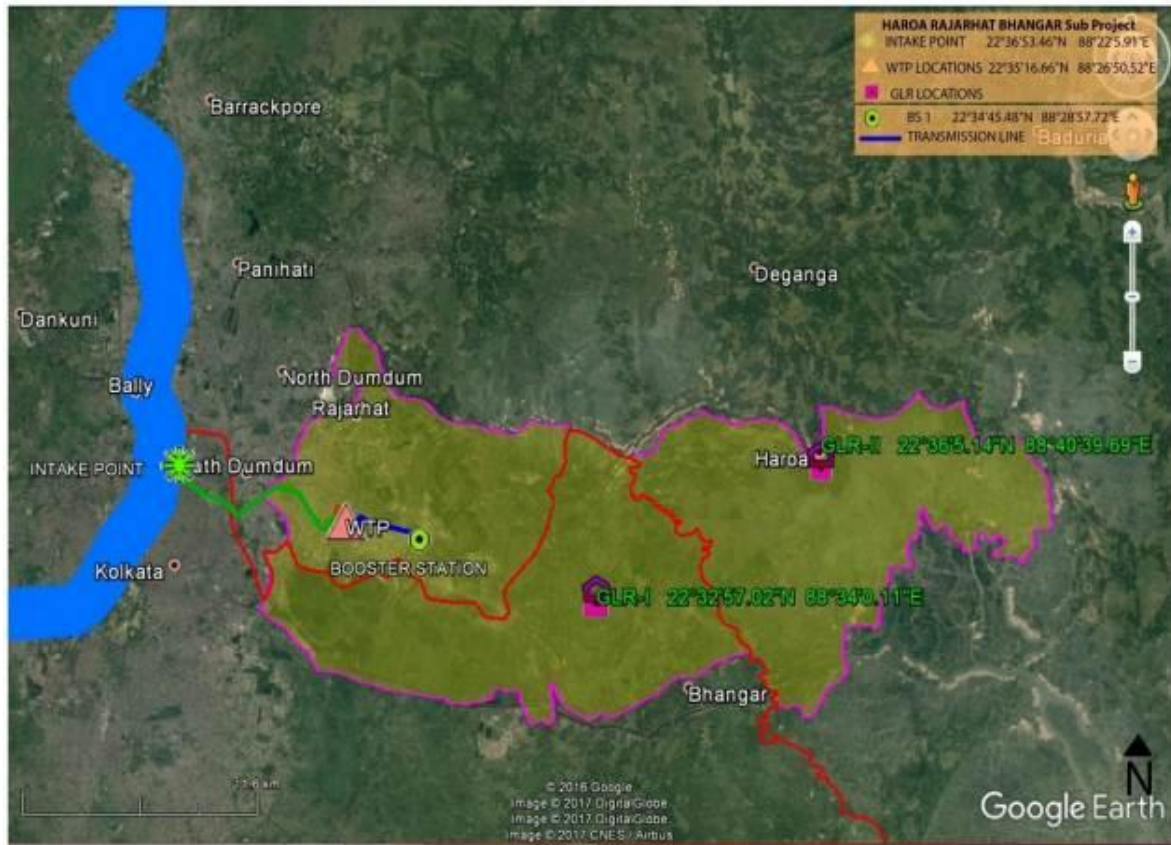


Figure 4: Location of OHR & GLSR in different Blocks under South and North 24 Parganas



16. The salient beneficiary details of the project districts are given at **Table 2**.

Table 2: Salient beneficiary Details of the project districts Under WBDWSIP

Project Districts	Blocks	No. of GPS	No. of Mouza	Habitation	No. of Household	Population (2011)	Design Population (2046)
Bankura	Mejhia & Gangajalghati	15	240	357	69019	267162	418588
	Indpur & Taldangra	16	367	639	80074	304415	511026
North & South 24 Parganas	Haroa	8	89	390	48988	213996	300328
	Bhangar – II	10	59	302	60000	244039	398218
East Midnapore	Nandigram – I & II	17	140	357	64818	330054	546029
Total		66	895	2045	322899	1359666	2174189

17. **Table 3** shows the status of the awarded packages with details of components, starting date, and schedule date of completion, physical progress and progress of implementation of work components.

Table 3: Status of Physical Progress of Awarded Subproject Under WBDWSIP (As on 31.04.2025)

Package No	Components	Start Date	Number of days/months to Complete work	Target of completion	% of Physical Progress as on April'25	Work completed and continued as on April'25	Status of DDR/RP till April'25
Contract Package1: North24 Praganas							
WBDWSIP/DWW/ N-24P/NCB/01/ 2017-18. (Awarded to FFIL -RIL JV)	<p>Design, Construction and Operation of Water Treatment Plant, Reservoirs, Transmission Mains and Pumping Stations works in Haroa, Rajarhat and Bhangar II.</p> <ul style="list-style-type: none"> • Construction of WTP of 100 MLD within existing WTP complex at New Town, Rajarhat. • Clear water transmission main of 5 km (1200 mm DI pipe) from WTP to clear water reservoir at booster pumping station. • Intermediate booster pumping station cum 1 GLSR of capacity 4600 cum at Rajarhat. • Boosting station cum GLSRs of capacity 5000 cum and 3200 cum at Bhangar II and Haroa respectively <p>SCADA Smart water management</p>	25.01.2019	36 months+ O & M period	23.10.2022 Extended upto 30 th Oct, 2024. Subsequently further extended upto 31 st May'2025	60.50%	<p>Construction:</p> <ul style="list-style-type: none"> • Intake: 91% of work completed till April'25. Intake structure was completed, and individual pump delivery pipelines erection, valve and flow meter installation works were carried out. • MCC building: Intake structure was completed, and individual pump delivery pipelines erection, valve and flow meter installation works were carried out. • Water Treatment Plant (1 Number and 100 MLD): All over 77.25% work completed till April'25. Target date of completion is 31/05/2025. • Filter House - Filter house in progress 71% work completed 	The work conducted along various stretches did not foresee any resettlement impact. Measures were taken to ensure that no temporary impacts or income loss occurred during execution. Permissions from HIDCO and the Department of Irrigation were obtained for Link Canal, Bagjola, and Bidyadhari River crossings in Rajarhat, Bhangar II, and Haroa,

Package No	Components	Start Date	Number of days/months to Complete work	Target of completion	% of Physical Progress as on April'25	Work completed and continued as on April'25	Status of DDR/RP till April'25
						<p>till April'25.</p> <ul style="list-style-type: none"> • Filter Annex Building - Work in progress , 75% work completed till April'25. • CWR cum PH: Work is in progress.88% work completed till April'25. • CWRM : pipe laying work is in progress. 4812.83meters completed out of 5012.83 meters. • Admin building: Super structure work completed. 50% work completed till April'25. • MCC Building : 91% work completed till April'25. • Chemical House : 92% work completed till April'25. Civil work completed. • Substation building : 92% of Substation work completed. Cable trench work, transformer foundation work in progress. • BS-1 – In total 69.30% work completed till April'25 considering all 	<p>respectively. Through design exercises and site surveys, it was confirmed that there would be no resettlement impact. The laying of pipes from BS-1 to Bhangar II GLR and Bhangar II GLR to Haroa GLR has been completed, further mitigating any involuntary resettlement impact. As a result, the Resettlement Plan has been modified as Due Diligence Report (DDR) and submitted to ADB for approval as there were no impacts identified</p>

Package No	Components	Start Date	Number of days/months to Complete work	Target of completion	% of Physical Progress as on April'25	Work completed and continued as on April'25	Status of DDR/RP till April'25
						<p>sub component within the Boosting station i.e CWR & PH, Substation , Chlorination Building & Equipment and plant piping. Target date of completion Boosting station is 31st May'25. For pump house superstructure construction is in progress and column pump house below corbel is expecting to complete within short time. At substation building, roof slab casting is completing.</p> <p>• Bhangar GLSR – In total 50.39% work completed till April'25 considering all sub component within the Bhangar GLSR i.e CWR & PH, Substation , Chlorination Building & Equipment and plant piping. Target date of completion GLSR is 31st May'25 All 195 number pile has been casted. pile test work has been completed. Pile breaking along with PCC works and</p>	<p>during the reporting period.</p>

Package No	Components	Start Date	Number of days/months to Complete work	Target of completion	% of Physical Progress as on April'25	Work completed and continued as on April'25	Status of DDR/RP till April'25
						<p>pile cap construction has started. Raft foundation has been completed excepting pump house to sump part for the reservoir portion and 90% of GLSR top slab casting was done. At substation building with AVR and transformer foundations was completed. About 5% of brick works were remaining. At the sump cum pump house, raft work up to 90% completed and balance excavation for pile cap works were in progress. At Chlorination building, brickwork was in progress.</p> <p>• Haroa GLSR – In total 32.51% work completed till April'25 considering all sub component within the Bhangar GLSR i.e CWR & PH, Substation, Chlorination Building & Equipment and plant piping. Target date of completion GLSR is</p>	

Package No	Components	Start Date	Number of days/months to Complete work	Target of completion	% of Physical Progress as on April'25	Work completed and continued as on April'25	Status of DDR/RP till April'25
						31st May'25 All 128 nos. pile has been casted. Pile test was completed. Total 31 Nos pile casted out of 31 Nos piles. <ul style="list-style-type: none"> • MAR crossing- 97% completed till April'25. • Bagjola Canal crossing- 35.0% completed till April'25. • CWRM- 95% completed till April'25. • Bidyadhari River crossing- 0% till April'25. • Link Canal Crossing Bridge- 75% completed till April'25. 	
WBDWSIP/DWW/N-24P/NCB/02A/2017-18 (Awarded to NCCLtd)	Design and construction of overhead Reservoir including design, supply and laying of Water supply distribution Network in Haroa Block. <ul style="list-style-type: none"> • Construction of overhead storage reservoir 21 nos. (capacity 250 to 1000 m³). • Distribution network 880.271 km HDPE 	05.12.2018	36 months	19.07.2022 Extended upto 31 st August;2024 and subsequently further extended upto 31 st July;2025.	89.60%	Construction <ul style="list-style-type: none"> • OHR Haroa: Major civil works are completed for 20 Nos. OHRs. Only painting work is in progress at 1 Nos. OHR sites. Major civil works for 20 Nos. of Chlorination building are completed. Only Finishing work is in progress for 1 Nos. of Chlorination building. 	Compensation has already disbursed to all five project affected persons (PAPs) at Zone 5 (Village - Tehoria), Haroa during this period.

Package No	Components	Start Date	Number of days/months to Complete work	Target of completion	% of Physical Progress as on April'25	Work completed and continued as on April'25	Status of DDR/RP till April'25
	<ul style="list-style-type: none"> Household service connection (MDPE pipe) 500 Km (approx.) no. of household-52680. SCADA Smart water management 					<p>No discussion yet to be taken for zone 11 (Akandaberia).</p> <ul style="list-style-type: none"> Chlorination Building – All civil works for 20 nos. of chlorination building were in progress. No decision yet to be taken for Zone-11 (Akandaberia). Distribution network (Kms)- at Haroa Haroa – Distribution of pipe laying completed for 880.40km and Hydro test completed 843.25km. House connection related works: Total 34141 nos. of household pipe connection work completed till April'25. 	
WBDWSIP/DWW/NC B/N-24P 02B / 2017-18 (Awarded to NCCLtd)	Design and Construction of Overhead Reservoir including design, supply and laying of Water Supply Distribution Network in Bhangar II Block.	05.12.2018	36 months + O&M period	03.09.2022 Extended upto 30 th Nov,2024 and subsequently further extended upto 31 st	79.10%	<p>Construction:</p> <ul style="list-style-type: none"> OHR- civil work for 12 OHR's has completed till April'25. Finishing work are in progress at 5 OHRs sites. Finishing work in 11 OHRs completed till April'25 in all respect. 	Previous updated DDR has already approved by ADB and uploaded in ADB and EA website.

Package No	Components	Start Date	Number of days/months to Complete work	Target of completion	% of Physical Progress as on April'25	Work completed and continued as on April'25	Status of DDR/RP till April'25
	<ul style="list-style-type: none"> • Construction of overhead storage reservoir 18 nos. (capacity 250 to 1000 m3). • Distribution network 712 km HDPE. • Household service connection (MDPE pipe) 500Km(approx.) no of household 55200. • SCADA smart water management. 			May'2025.		<ul style="list-style-type: none"> • Chlorination Building- Various activity is going on. Only Zone 4, Zone 7, Zone 10, Zone 12, Zone 13, Zone 15, Zone 16, Zone 17 and Zone 18 were completed. • Bhangar II – Distribution network Laying: 922.22 km out of 923.969 km. Hydro test: 842.27 Km. • House connection related works: 29985 Nos. household pipe laying completed till April'25.. 	Further updating will be required in case there is any change in design or alignment at later stage.
Contract Package 2: Bankura							
WBDWSIP/DWW/NCB/BKP/01/2017-18 (Awarded to Techno fab Engineering and SN Envirotech JV)	<p>Design, Construction and Operation-Maintenance of Raw Water Intake Well, Water Treatment Plant, Reservoir, Transmission Main for Indpur and Taldangra block in Bankura.</p> <p>Component A: intake well cum raw water pumphouse.</p> <p>Component B: WTP</p> <p>Component C:</p>	04.02.2019	36 months+ O&M period	05.02.2022 Extended to 31-05-2024 Including maintenance - 31-05-2026	31.11%	<p>Design:</p> <ul style="list-style-type: none"> • Approach bridge of Intake- substructure design approved for P07 to P17. • Approach bridge of Intake- (land portion and water portion) design approved. • Intake Pump House- alternative design proposal is principally approved. • Preconstruction work is going on 27 Nos. pile in 	RP has been updated to Due Diligence Report (DDR) after revalidation with engineering team of PIU and DSISC. All anticipated temporary livelihood loss

Package No	Components	Start Date	Number of days/months to Complete work	Target of completion	% of Physical Progress as on April'25	Work completed and continued as on April'25	Status of DDR/RP till April'25
	clear water transmission main including design and commissioning of the intermediate Ground level Storage reservoir.					<p>land portion and 58 Nos. in water portion completed (Total 85 out of 85).</p> <ul style="list-style-type: none"> • Process Design calculation for New WTP area is submitted and approved in CAT 'B'. • Hydraulic flow diagram of new WTP site is submitted and approved in CAT 'B'. • Mechanical GA drawing of Clarifloculator, Flash mixer & CWR submitted, and approved in Cat 'B'. • Mechanical GA of GLSR approved, Civil GA approved in 'CAT 'B'. • CWTM design & drawing approved in category 'B'. <p>Construction :</p> <ul style="list-style-type: none"> • Construction work of 27 Nos. pile in land portion and 58 Nos. in water portion completed (Total 85 out of 85). 	to 39 shops during pipeline laying through three market were finally mitigated and RP has been converted to DDR. Further the approved DDR is updated as per the scope of work of proposed additional financing and updated DDR has approved by ADB on July'24

Package No	Components	Start Date	Number of days/months to Complete work	Target of completion	% of Physical Progress as on April'25	Work completed and continued as on April'25	Status of DDR/RP till April'25
						<ul style="list-style-type: none"> • • 10 Nos. pile cap completed out of 17 Nos. & 08 Nos. pier cap completed out of 17 Nos . • 20 nos. of pile completed out of 20 Nos. (1000mm dia.) at pump house. • Clariflocculator 1 &2- Civil work completed except central shaft area. • Staff Quarter- 1st floor slab staging & shuttering work completed. • Backwash Overhead Tank- Reinforcement work is in progress. • Filter bed- reinforcement work is in progress. 35% PCC work is in progress. • CWPH, PCC work is in progress. (Around 99% completed). Reinforcement work is also in progress. (Around 80% completed). • Base raft casted at Gobindapur GLSR. 	

Package No	Components	Start Date	Number of days/months to Complete work	Target of completion	% of Physical Progress as on April'25	Work completed and continued as on April'25	Status of DDR/RP till April'25
						<p>Above base raft 3rd lift wall and baffle wall partially casted.</p> <ul style="list-style-type: none"> • .12.034 km pipe procured at CWRM. • 9.417km pipe laid at CWRM of 700 mm dia. • Hydrotest not yet started at CWTM. 	
WBDWSIP/DWW/NCB/BK/02A/2018-19 (Awarded to L & T Ltd)	<p>Design and Construction of Intermediate Pumping Station, ground storage reservoirs, overhead reservoirs, water distribution network and metering works at Indpur block including secondary transmission mains to Indpur block.</p> <ul style="list-style-type: none"> •Component A: Intermediate Ground level Storage reservoir and associated clearwater transmission mainincluding design andcommissioning. •Component B: Transmission mains •Component C: OHRs and associated work. 	27.05.2019	36 months for design and build+24 months for operation and maintenance period.	26-05-2022 extended upto 31-10-2024 including maintenance 31-03-2026	69.56%	<p>Design :</p> <ul style="list-style-type: none"> • Drawing approved for Clear Water Transmission Main, Structural design and drawing for 19 OHRs. • Designed approved for distribution network for all 20 zones. Structural designed and drawing for Gobindapur pump house building approved. • Structural design and drawing for Chlorine tonner room at Raghunathpur IBPS approved. • Layout plan for OHRS, 15 zones are approved out of 19. • Design drawing of boundary wall and storeroom approved. 	Initially DDR was approved by ADB. Further the approved DDR is updated as per the scope of work of proposed additional financing and updated DDR has approved by ADB on July'24.

Package No	Components	Start Date	Number of days/months to Complete work	Target of completion	% of Physical Progress as on April'25	Work completed and continued as on April'25	Status of DDR/RP till April'25
	<ul style="list-style-type: none"> •Component D: Customer survey including distributionsystem •Component E: Household service connection 					<ul style="list-style-type: none"> • Design drawing for CWR and pump house approved for Raghunathpur GLSR/IBPS. • Hydraulic design of distribution network for all 20th zones approved. Construction: • 133.907 km pipe is laid out of 155.45 km of transmission main has been completed and total 83.771 km hydrotest is completed for transmission line. • Distribution Network- Approx 758.898 km pipe is laid out of 803.0 km. (HDPE & DI Pipelines). Approx.618.174 km hydrotest is completed. (HDPE & DI Pipelines). • OHR : Construction started at 19 nos. of OHRs site. Substructure is in progress at 01 zones, superstructure work is in progress in 13 zones, finishing work is in progress in 05 	

Package No	Components	Start Date	Number of days/months to Complete work	Target of completion	% of Physical Progress as on April'25	Work completed and continued as on April'25	Status of DDR/RP till April'25
						<p>zones.</p> <ul style="list-style-type: none"> • Raghunathpur GLSR : Raft concreting and 3rd lift wall (50%) including Inlet chamber are completed. Balance 3rd lift wall is in progress in CWR. PCC, Raft and 4th lift wall with column are completed in Pump House. 2nd level tie beam completed at pump house.. Column above GL completed at substation building. • Gobindapur IBPS- • Upto roof slab completed at pump house, roof slab completed and brickwork is in progress for substation building, roof slab concreting & brickwork completed at Chlorine tonner room, plastering is in progress .Plinth beam and backfilling completed at administration building, column upto GL & footing of foundation completed at store cum operator room. Upto 	

Package No	Components	Start Date	Number of days/months to Complete work	Target of completion	% of Physical Progress as on April'25	Work completed and continued as on April'25	Status of DDR/RP till April'25
						PCC completed at staff quarter. House connection is in progress for 17 zones. 19802 nos. are completed out of 40000 nos. till this month.	
WBDWSIP/DWW/NC B/BK/02B/2018-19 (Awarded to L & T Ltd)	<p>Design and Construction of Intermediate Pumping Station, ground storage reservoirs, overhead reservoirs, waterdistribution network and metering works in Taldangra block.</p> <p>Component A: Intermediate Ground level storage reservoir and associated clear water transmission main including design and commissioning.</p> <p>Component B: Transmission Main</p> <p>Component C: OHR and associated work.</p> <p>Component D: Distribution network</p>	27-05-2019	36 Months for Design & Build +24 Months for Operation & Maintenance Period	26-05-2022 extended to 31-10-2024 including maintenance 05-03-2026	74.00%	<p>Design :</p> <ul style="list-style-type: none"> Hydraulic design of distribution network for all 24 zones approved. Clear water Transmission main design and drawing approved of all zones. GA drawing of chlorination building and guard room- principally approved. Structural drawing of all 24 OHSR's zone approved. Design drawing of guard room, chlorination building and storeroom principally approved. Layout plan for 24 OHRs approved. IBPS layout plan approved. <p>Construction</p> <ul style="list-style-type: none"> Transmission Main: DI- 	Updated and submitted to ADB and approval received. Further the approved DDR is updated as per the scope of work of proposed additional financing and updated DDR has approved by ADB on July'24

Package No	Components	Start Date	Number of days/months to Complete work	Target of completion	% of Physical Progress as on April'25	Work completed and continued as on April'25	Status of DDR/RP till April'25
	Component E: House connection.					<p>K9 transmission main Pipeline laid approx. 69.392 km out of 81.54 km and 65.388 Km hydrotest has been completed.</p> <ul style="list-style-type: none"> • Distribution Network : HDPE & DI Pipelines laid approx. 989.375 km out of 1082.37km and Hydrotest done approx. 827.233 km. • GLSR cum Pumping Station: • Wall casting completed GLSR sites, reinforcement and shuttering work of column above gantry beam is in progress. Roof top cased at administrative building and Brickwork is completed and outside plastering work is in progress at administrative building. Brickwork and plastering works are completed at staff quarter cum laboratory room. OHR: work in progress at 24 OHR's site. Substructure work in progress at 02 zones 	

Package No	Components	Start Date	Number of days/months to Complete work	Target of completion	% of Physical Progress as on April'25	Work completed and continued as on April'25	Status of DDR/RP till April'25
						<p>and superstructure work in progress at 13 zones. Finishing work is in progress at 09 nos. zones. Allied work (boundary work is going on at 11 zones.</p> <ul style="list-style-type: none"> • Household connection : Completed 40,074 Nos of Consumer Survey. House service connection related works for 21,110 nos. are completed till reporting time.. • Major work completed in chlorination buildings for OHSRs. Boundary wall work is under progress. 	
WBDWSIP/DWW/NCB/ BK/03/2018-19 (Awarded to L & T Ltd)	<p>Design, Construction and Operation- Maintenance of Water Treatment Plant, Raw and Clear Water Raw Water Intake Well Transmission Main for Mejhia and Gangajalghati Block in Bankura.</p> <p>Component A: Raw water intake well cum</p>	27-05-2019	36 months for design & build +24 months for operation & maintenance period.	31-10-2024	92.00%	<p>Design:</p> <ul style="list-style-type: none"> • Cat - B Approval of GA Drawing of Intake well Cum Pump House in Durgapur Barrage (Drawing No. LE190276-M-WS-RW-GA-1002 Sheet No. 01 of 02 & 02 of 02 Revision - 5). • Approval of Valve chamber drawing (Air Valve, Butterfly Valve, 	Updated and submitted to ADB and approval received. Further updating will be required in case there is any change in design or alignment at a later stage during

Package No	Components	Start Date	Number of days/months to Complete work	Target of completion	% of Physical Progress as on April'25	Work completed and continued as on April'25	Status of DDR/RP till April'25
	<p>pumping station and approach bridge all complete.</p> <p>Component B: WTP.</p> <p>Component C: Raw and clear water transmission mains all complete.</p>					<p>Scour Valve, Sluice Valve) for Vehicular loading "Class - A"</p> <ul style="list-style-type: none"> • GAD, structural design of intake well and substation building are approved. • Revised RC drawing details of approach bridge approved. • General layout of WTP, all the process related drawing, structural drawing of filter annex building, chlorination room are approved. • Basic Engineering package of WTP is approved. <p>Construction:</p> <ul style="list-style-type: none"> • Intake Well and pump house : • . Finishing works is under progress at Intake arrangements below Pump house. Sinking of well completed. Finishing work & E&M work is under progress and EOT crane erection work is in progress at 	<p>construction.</p>

Package No	Components	Start Date	Number of days/months to Complete work	Target of completion	% of Physical Progress as on April'25	Work completed and continued as on April'25	Status of DDR/RP till April'25
						<p>Intake pump house.</p> <ul style="list-style-type: none"> • Intake Approach Bridge: Slab casting completed at Approach bridge. Earthwork excavation is in progress. • Electrical Sub-Station Building : • Civil structural work completed . <p>WTP :</p> <ul style="list-style-type: none"> • Inlet system, Electrical building, Chlorination building, Chemical house, Admin building, Filter House, Sludge Sump, Backwash OHT, Staff Quarter, Filter Annex Building, Boundary wall, Guard Room, Flocculator and IPS, Sludge Lagoon construction in progress. • Raw and Clear Water Pumping Main : Different diameter approx. 142.889 km Raw and Clear Water Transmission Main laid out of total 162 Km. Approx. 86.672 Km line 	

Package No	Components	Start Date	Number of days/months to Complete work	Target of completion	% of Physical Progress as on April'25	Work completed and continued as on April'25	Status of DDR/RP till April'25
						hydro test completed for Raw and Clear water Transmission Main.	
WBDWSIP/DWWW/NCB/BKP/04/2018-19 (Awarded to L & TLtd)	Design and Construction of Overhead Reservoir including Water Supply Distribution Network and Metering Works in Mejhia and Ganga-jalghati Blocks including Rehabilitation of Existing Schemes. Component A: OHRs in Mejhia and Gangajalghati Block including design. Component B: Distribution network.	27-05-2019	36 months for design and build+ 24 months for operation and maintenance period.	26.05.2022 extended to 31-10-2024 including maintenance 31-03-2026.	66.65%	Design: <ul style="list-style-type: none"> • Distribution Network-Design validated with Consumer Survey-33 Zone (1407.835 Km) • GA drawing of Chlorination Building, Guard room and Storeroom Approved. • All OHRs layout plan has been principally approved. • All OHRs structural drawing approved. • Civil Design Drawing of Chlorination Building, Guard room and Storeroom of OHSR area is approved. • Boundary wall of OHSR area has been approved. Construction: <ul style="list-style-type: none"> • Work in progress at 30 OHRs locations out of 30. • Substructure work completed, superstructure work is in progress at 9 nos. 	Updated and submitted to ADB and approval received. Further updating will be required in case there is any change in design or alignment at a later stage during construction.

Package No	Components	Start Date	Number of days/months to Complete work	Target of completion	% of Physical Progress as on April'25	Work completed and continued as on April'25	Status of DDR/RP till April'25
						<p>and finishing work is in progress at 21 nos.</p> <ul style="list-style-type: none"> • 23 Nos. Chlorination cum SCADA building under construction out of 30 Nos. 07Nos. yet to start. • 7 Nos. storeroom under construction out of 10 Nos. 3 Nos. yet to start. • 15Nos. Guard Room under construction out of 30 Nos. 18 Nos. yet to start. • Approx. 1207.699 Km pipe laid out of total 1447.66 Km. DI K7-60.16 KM & HDPE-1147.54 Km. • Approx. 775.489 Km Hydro Test done overall. 29,324 Nos. of Household Service Connection Completed till date. 	
Contract Package 3: East Midnapore							
WBDWSIP/D WW / ICB / EM /01/ 2018-19 (Awarded to L & T Ltd)	Design, Construction and Operation-Maintenance of RawWater Intake Well, Water Treatment Plant, Raw and Clear	05-03-2020	36 months for design and build+ 24 months for operation and maintenance	05.03.2023 Extended upto 30/09/2024	65.90%	<p>Design:</p> <ul style="list-style-type: none"> • Geotechnical Exploration completed at intake substation; Structural drawing approved by DSISC; 	Draft Resettlement Plan (RP) approved and uploaded in ADB and EA

Package No	Components	Start Date	Number of days/months to Complete work	Target of completion	% of Physical Progress as on April'25	Work completed and continued as on April'25	Status of DDR/RP till April'25
	Water Transmission Main for Nandakumar, Chandpur, Nandigram-land II blocks in East Midnapore.		period.			<p>Test pile drawing approved.</p> <ul style="list-style-type: none"> • Intake Jetty Design is approved. • Bathymetric Survey completed by L & T in Rupnarayan River • Test pile design approved for intake jetty and intake substation. • LT Transformer Building of Substation at Intake - Design & Drawing – Approved. • MS Pipe (1400 dia.) carrying Pedestal for RWRM – Approved. • HT Panel & Metering Room at Intake Substation - Drawing Approved. • WTP Structural Design of a) Guard Room, b) CWR, c) CWR Pump House, d) Filter Annex Building, e) Chlorination Building, f) Back-Wash Overhead Tank, g) Sludge Sump cum Wash Water Recycle Sump, h) Admin Building, i) Store cum Operator Room, j) 	<p>website. However, due to changes in alignment of raw water main and clear water main have no impact on structures & mitigate the impact of private land acquisition as alignment will pass through ROW of Government roads. Accordingly, RP is being updated section wise (3 sections. Since the land for intake substation has been purchased and WTP land is government land, therefore 1st section (WTP and Intake well)</p>

Package No	Components	Start Date	Number of days/months to Complete work	Target of completion	% of Physical Progress as on April'25	Work completed and continued as on April'25	Status of DDR/RP till April'25
						<p>Electrical Substation, k) Inlet system, l) Staff Quarter m) Chemical at WTP are approved.</p> <ul style="list-style-type: none"> • Intake Approach bridge drawing and intake pump house drawing approved <p>Construction:</p> <ul style="list-style-type: none"> • Intake substation and Approach Bridge –21 Nos. of piles have been completed out of 27 Nos. Structural Fabrication work for End on Gantry completed Pump House : 65 Nos. of piles have been completed out of 93 Nos • LT Transformer Room – All piles and pile cap work is complete. All the Column and Beam casting works have been completed till date. 59.10 Sqm of concreting work achieved out of total 118.20 Sqm for Slab. 39.00 Cum brick work for Wall has been completed out of total 44.00 Cum. 407.00 	<p>will be updated to a DDR. Remaining two sections i.e 2nd section - raw water line and 3rd section-distribution line safeguard report will be update based on impacts.</p>

Package No	Components	Start Date	Number of days/months to Complete work	Target of completion	% of Physical Progress as on April'25	Work completed and continued as on April'25	Status of DDR/RP till April'25
						<p>Sqm Plastering work has been achieved out of 512.00 Sqm up to date..</p> <ul style="list-style-type: none"> • HT Transformer & Panel Room –All piles and pile cap work is complete. All the column and beam casting works are complete.194.000 Sqm of slab casting out of total 349.650 Sqm has been completed. 57.000 Cum brick work has been completed out of total 61.000 Cum for Wall. 880.00 Sqm of Plastering work has been completed out of total 1076.000 Sqm. • PBD cum MCC Room – All piles and pile cap work are complete. Construction of all Column and Beam is completed. 199 Sqm of concreting work for Slab has been done, out of 398.590 Sqm. 58.000 Cum of brick work out of total 64.000 Cum for wall has been completed up to date. 1070.000 Sqm of 	

Package No	Components	Start Date	Number of days/months to Complete work	Target of completion	% of Physical Progress as on April'25	Work completed and continued as on April'25	Status of DDR/RP till April'25
						<p>Plastering work has been completed out of total 1152.000 Sqm Admin cum SCADA Building – Piling work is in progress for Admin cum SCADA building during this month. Total 68 Nos. of Piles have been completed out of total 115.00 Nos. till date. 5 Nos. of pile cap work completed out of 18 nos.</p> <p>WTP :</p> <ul style="list-style-type: none"> • Piling work at WTP- CWR -255 Nos., CWPH-56 Nos., Chlorination Building-42 Nos., Back Wash Over Head Tank-61 Nos., Sludge Sump-34 Nos., Admin Building - 84 Nos., Store cum Operator Room- 20 Nos., Electrical Substation-71 Nos., Filter Annex Building-13 Nos., Chemical House-72 Nos., Staff Quarters-24 Nos., Stilling Chamber & 	

Package No	Components	Start Date	Number of days/months to Complete work	Target of completion	% of Physical Progress as on April'25	Work completed and continued as on April'25	Status of DDR/RP till April'25
						<p>Flash Mixer-62 Nos., Filter House – 304 Nos., IPS – 338 Nos. completed..</p> <ul style="list-style-type: none"> • CWR: – All piling work is complete. All the substructural work i.e., raft foundation work is complete. All the column and slab casting work has completed. RC wall construction is also complete up to reporting time. • Filter House – All the pile foundation work has been completed. All Raft work at filter bed and filter gallery has completed till now. 1052.000 Cum Wall casting work has been done out of total 1424.000 Cum. 41.000 Cum casting work has completed out of total 177.000 Cum for Column & Stair and 205.000 Cum casting work for Beam & slab has also completed out of total 1240.00 Cum up to monitoring period. 	

Package No	Components	Start Date	Number of days/months to Complete work	Target of completion	% of Physical Progress as on April'25	Work completed and continued as on April'25	Status of DDR/RP till April'25
						<ul style="list-style-type: none"> • IPS cum Flocculator – All the pile foundation works have been completed up to date. 1142.000 Cum wall has been casted out of total 1144 Cum till date. 19.000 Cum casting work for Column & stair has completed out of total 21.000 Cum and 215.000 Cum casting work for Beam & Slab has completed out of total 227.000 Cum up to this monitoring period. • .CWPH: - All piling work is complete. All Raft work is complete. All the Colum, Beam, Slab & Wall casting works have completed up to date. • Filter Annex Building – All the piling and pile cap work is complete. Casting of Beam and Column is complete. 362.40 Sqm of concrete casting out of total 362.400 Sqm has been completed for Slab till date. Hence, all the slab casting work 	

Package No	Components	Start Date	Number of days/months to Complete work	Target of completion	% of Physical Progress as on April'25	Work completed and continued as on April'25	Status of DDR/RP till April'25
						<p>has completed up to date.</p> <ul style="list-style-type: none"> • Chemical House- All the piling and pile cap work is complete. All the casting and concreting works for Beam, Column and Slab have completed. 214.600 Rm work for wall has been completed out of total 214.600 Rm. Hence, the wall casting has completed up to date. • Back Wash Overhead Tank – All the piling work and raft work is completed. 781.672 Rm concreting of Beam, out of total 781.672 Rm is complete. 522.020 Rm of Column casting work out of total 522.020 Rm has completed. 664.570 Sqm Slab casting work has completed out of total 664.570 Sqm up to date. Hence, all the Column, Beam and Slab casting work have completed till date. All the Wall casting work 	

Package No	Components	Start Date	Number of days/months to Complete work	Target of completion	% of Physical Progress as on April'25	Work completed and continued as on April'25	Status of DDR/RP till April'25
						<p>has completed.</p> <ul style="list-style-type: none"> Admin Building – All piling work is complete. 42 Nos. of Pile cap completed out of total 42 Nos. 465.000 Rm of column concreting work is complete out of total 465.000 Rm. Concreting work of 1196.970 Rm for Beam completed out of total 1196.970 Rm. 1839.78 Sqm casting of Slab out of total 1839.780 Sqm, has been completed. 390.600 Cum Brick work for Wall out of total 390.600 Cum has been completed. Hence, all the casting works for Beam, Column, Slab and brick work for Wall have completed up to this month. Plastering work is in progress. 3520.000 Sqm of plastering has been done out of total 4572.12 Sqm till date. Store cum Operator Room – All foundation and pile cap works 	

Package No	Components	Start Date	Number of days/months to Complete work	Target of completion	% of Physical Progress as on April'25	Work completed and continued as on April'25	Status of DDR/RP till April'25
						<p>have completed. All the Beam and Column casting works have completed. 347.94 Sqm casting work for Slab has completed out of total 347.94 up to date.</p> <ul style="list-style-type: none"> • Sludge Sump – All foundation work is complete. Column works have completed in all respect. All the slab casting work and all the RCC wall work has been fully completed up to date. • Electrical sub-station – All Piling work and Pile cap work is complete. All the column and beam casting works have completed. Slab casting work has also been completed up to date. Work has started for Wall in this month.100.000 Rm Wall casting work has completed out of total 164.410 Rm. • Staff Quarters – All piling works, and pile cap works have completed. All the 	

Package No	Components	Start Date	Number of days/months to Complete work	Target of completion	% of Physical Progress as on April'25	Work completed and continued as on April'25	Status of DDR/RP till April'25
						<p>casting works for Beam and Column have completed. 287.63 Sqm casting work for Slab has completed out of total 287.63 Sqm, till date. Hence, Slab casting work has completed.</p> <ul style="list-style-type: none"> • Stilling Chamber & Flash Mixer Wall – All Piling work and pile cap work is complete. All Column and Beam casting works have been completed up to date. All the Slab casting works have been completed. Wall casting work has also been achieved as per scope • Raw Water Rising Main-• 13.604 Km laying is completed out of total 17.100 km for 1400 mm dia. MS Pipe, up to date. 7.787 Km hydrotesting completed out of 13.604 Km • Clear Water Rising Main: 900 mm dia. DI-K9 Pipe – 15.582 km pipe has been laid up to date. 13.498 Km 	

Package No	Components	Start Date	Number of days/months to Complete work	Target of completion	% of Physical Progress as on April'25	Work completed and continued as on April'25	Status of DDR/RP till April'25
						hydrotesting completed. • . 1000 mm dia. DI-K9 Pipe – 6.117 km laid. 3.924 km hydrotesting completed . Total CWRM: 21.699 Km pipe has been laid out of total 35.097 Km up to date and hydro test performed 17.422 Km Haldi River Bridge (Pile): 46 Nos. of Piles have been constructed for Pipe Carrying bridge at Haldi River	
WBDWSIP/DWW/ICB/EM/02/2018-19 (Awarded to L & T Ltd)	Construction of Intermediate Pumping Station, Secondary transmission mains, over-head tanks including water distribution network and metering works in Nandigram-I and Nandigram-II block in East Midnapore.	07-11-2019	36 months+ O & M Period	11.04.2023 Extended upto 30-09-2024	68.00%	Design: • Design and drawings of Monoharpur GLSR approved. • Review and approval of Design and Drawing of GLSR & PH of Garchakraberia. • The design and drawings of Chlorination building at GLSR campus (N-I & N-II)- Approved. Construction: • Piling work are completed all OHSRs at Nandigram I and	Some land parcels were changed based on design changes and site conditions. The DDR was updated prior to start of civil works and submitted to ADB and approval received. Further updating will be required in case there is

Package No	Components	Start Date	Number of days/months to Complete work	Target of completion	% of Physical Progress as on April'25	Work completed and continued as on April'25	Status of DDR/RP till April'25
						<p>Nandigram-II.</p> <ul style="list-style-type: none"> • GLSR Foundation (Piling Work) : All piling works are completed for CWR and Sump at Garchakraberia GLSR(Nandigram-I) and piles are constructed for CWR & sump at Monoharpur GLSR (Nandigram-II). • Piling work for Pump House: Piling work for Pump House has completed of total 130 Nos at Nandigram-I and all the piles are constructed for pump House at Monoharpur GLSR. • Chlorination building : Piling works for chlorination building at Monoharpur GLSR (Nandigram-II) has completed. Piling work has started at Chlorination Building, 6 nos. of piles have been constructed up to reporting period at Nandigram-I. • Admin Building : Piling works has completed at Nandigram I and 	any change in design or alignment at a later stage during construction.

Package No	Components	Start Date	Number of days/months to Complete work	Target of completion	% of Physical Progress as on April'25	Work completed and continued as on April'25	Status of DDR/RP till April'25
						<p>Monoharpur (Nandigram-II)</p> <p>LSR Sub-structure (Pile cap) : Completed: Nandigram-I: Raft concreting work has fully completed up to monitoring period. Nandigram - II: Raft Concreting work done for CWR at Manoharpur GLSR.</p> <p>Super-structure: OHSR super structure work is in progress at Gar Chakraberia, Samsabad, Jambari, Durgapur Manuchak Jalpai, Haripur, Banasri Gauri under Nandigram-I , Birulia , Gopal Chak, Manoharpur, Narasinghapur Jalpai under Nandigram - II respectively.</p> <p>Secondary Clear Water Rising Main (99.672 km): 63.276⁵</p>	

⁵ Nandigram-I – 37.682 km and Nandigram-II- 25.594 km

Package No	Components	Start Date	Number of days/months to Complete work	Target of completion	% of Physical Progress as on April'25	Work completed and continued as on April'25	Status of DDR/RP till April'25
						Km pipe laid and 52.732 ⁶ km hydrotest done out of 99.672 km. Distribution Network: Total 1,513.063 ⁷ km pipeline laid and 899.448 ⁸ km hydrotest completed out of 1943.44 km. Consumer survey has been completed Nandigram-I (All 13 zones): Household = 33410 Nos. Nandigram-II (All 9 Zones): Household = 30408 Nos	

Source: DSISC & PIU of Respective Districts, WBDWSIP

⁶ Nandigram I- 35.104 km and Nandigram-II- 17.628 km

⁷ Nandigram-I- 833.492 km and Nandigram-II- 679.571 km

⁸ Nandigram I- 525.996km and Nandigram II- 373.452km

2. Scope of Impacts

18. The covenants of the loan agreement with ADB require that Resettlement Framework (RF) documents be complied with during the implementation of the project, in accordance with ADB's SPS 2009 and the RF prepared for the project and agreed upon by the Borrower and ADB. Any projects involving land acquisition and resettlement impacts must be prepared under Resettlement Plans (RPs) and other safeguard reports as required by the scope of the approved RP.

19. The aim of minimizing land acquisition and resettlement impacts has been included in the design. All land required for the subproject components has been identified, and there will be no land acquisition or permanent displacement of people as a result of the construction of the subproject. However, if there is any possibility of temporary impacts on non-titled persons, hawkers, and vendors during the laying of pipelines, these impacts will be mitigated without disrupting their livelihood. This will be achieved by informing them beforehand and arranging alternative temporary arrangements during the pipeline laying.

20. There are no cases of displacement of people, however, temporary business disruption or relocation of hawkers and mobile vendors and crop loss is envisaged during construction and pipe laying phase. During the construction time there will be temporary inconveniences such as increased vehicle movements that will affect the pedestrians of the immediate vicinity of the work. Based on final detail design updated resettlement plan will be submitted to ADB. **Table 4** depicted the district wise land requirement with total area and negotiated purchase status till the reporting period.

Table 4: District Wise Land Requirement Status under WBDWSIP till 31.04.2025

Total Land Requirement		Land Requirement (N&S24 Parganas)		Land Requirement (Bankura)		Land Requirement (East Midnapore)		Possession Obtained Govt. Land Till 31.04.25	Land Purchased Till 31.04.2025		
158 nos. (76.57 Acres)		42 numbers (20.09 Acres)		83 numbers (46.08 Acres)		33 numbers (28.65 Acres)		64 nos.	94 numbers		
Govt. Land (Total Area)	Private Land (Total Area)	Govt Land	Private Land	Govt. Land	Private Land	Govt. Land	Private Land		North & South 24Parganas	East Medinipur	Bankura
64 nos. 63.1765 acres	94 nos. 32.51 Acres	10 nos.	32 nos.	22 nos.	61 nos.	32 nos.	1 no.		32	1	61

Source: PMU & PIUs, WBDWSIP

21. For the WBDWSIP project, the total land requirement is 158 nos., covering a combined area of 76.57 acres. This included 64 nos. of government land, comprising 63.1765 acres and 94 nos. of private land, covering 32.51 acres.

22. The land distributed as follows: a) 42 nos. of land (10 government & 32 private lands) with a total area of 20.09 acres in North24 Pargana; b) 83 nos. of land (22 government and 61 private lands) with a total area of 46.08 acres in Bankura and c) 33 nos. of land (1 Private and 32 Government) with a total area of 28.65 acres in East Midnapore.

23. Possession of all 64-government land has been obtained. Additionally, third party certification for all 94 private lands were completed during the monitoring period. Below mentioned **Table 5** provides package wise details of land status till 31.04.2025.

Table 5: Package Wise Land Details Table till 31.04.2025

Package	District	Number of Land by ownership type (Package wise)		Cumulative Possession Land Status (Package Wise)		Number of Land to Be Procured	Land Handed Over to Contractor	Third Party Certification Completed	Third Party Certification to Be Done	Remarks
		Government	Private	Government	Private					
N24P/ 01	North24 Pargana	2	2	2	2	0	4	2	0	
N24P/02A	North24 Pargana	8	13	8	13	0	21	13	0	
N24P/02B	North24 Pargana	-	17	-	17	0	17	17	0	
BK/01	Bankura	2	1	2	1	-	2 + 1 (WTP)	1	0	.
BK/02A	Bankura	1 (existing PHED)	19	-	19	-	20	19	0	
BK/02B	Bankura	8 (+ 1 existing PHED land)	15	8	15	-	24	15	0	
BK/03	Bankura	2	-	2	-	-	2	-	-	
BK/04	Bankura	4+(4 existing PHED)	26	4	26	-	34	26	0	
EM/01	East Midnapore	3	1	3	1	0	4	1	0	
EM/02	East Midnapore	26+(3 PHED existing land)	0	26	0	0	29	0	0	-
Total		55+(9 PHED existing Land) =64	94	55+(+ (9 PHED existing Land) =64	94	0	158	94	0	

Source: PMU & PIUs, WBDWSIP

24. **Package No. WBDWSIP/DWW/NCB/N-24P/01:** - The third-party certification has already been completed and reported in previous SSMR. During this reporting period, significant progress has been made in laying the 1200 mm diameter Clean Water Transmission Main (CWTM). A total of 5012.83 meters of Clean Water Transmission Main

pipes have already been laid, of which 4812.52 meters have been laid by open cut method and 200.31 meters by trenchless method.

25. No resettlement impact was observed for the stretches of work mentioned. The work was executed in a manner that avoided any potential temporary impacts or income loss. Permissions for crossing the Link Canal, Bagjola, and Bidyadhari River in Rajarhat, Bhangar II, and Haroa, respectively, were obtained from HIDCO and the Department of Irrigation. The design and site survey ensured no resettlement impact. With the pipes already laid from BS-1 to Bhangar II GLR and from Bhangar II GLR to Haroa GLR, no involuntary resettlement impact is anticipated. During the reporting period (May 2023 to October 2023), the R&R impact assessment was completed, confirming no impacts for this package. Consequently, the Resettlement Plan (RP) for Package 01 was updated to a Due Diligence Report (DDR).

26. **Package No. WBDWSIP/DWW/NCB/N-24P/02A:** The third-party certification for all thirteen private lands has been completed. All private land required for OHR construction has been acquired through negotiated settlements. The following **Table 6** present the status of third-party certification under package N/02A

Table 6 : Zone wise status of Overhead Reservoir land and third-party certification status in Haroa

Zones	Gram Panchayat	Date of land handed over to contractor	Status of 3 rd Party Certification
01	Gopalpur-II	03.01.2019	PHED land; not required
02	Gopalpur-I	25.10.2019	Govt. land; not required
03	Haroa	06.12.2019	Completed
04	Kulti	30.07.2021	Completed
05	Kulti	02.03.2021	Govt. land; not required.
06	Kulti	28.02.2020	Completed
07	Kulti	26.02.2021	Completed
08	Khasbalanda	06.12.2019	Completed
09	Sonapukur-Sankarpur	26.02.2021	Completed
10	Sonapukur-Sankarpur	28.02.2020	Completed
11	Bokjuri	26.02.2021	Completed
12	Bokjuri	12.02.2019	Completed
13	Salipur	25.10.2019	Govt. land; not required
14	Salipur	25.10.2019	Govt. land; not required
15	Bokjuri	12.02.2019	Completed
16	Salipur	28.02.2020	Completed
17	Salipur	08.01.2019	PHED land; not required
18	Gopalpur-I	08.01.2019	PHED land; not required
19	Haroa	28.02.2020	Completed
20	Khasbalanda	26.02.2021	Completed
21	Haroa	11.06.2019	PHED land; not required

27. The clear water distribution pipelines that will supply water from the OHRs to the entire block laid along the ROW of the government roads. Total length of 872778.02 meter of distribution pipelines has already been laid. No temporary impact was observed. The diameter of pipeline ranges from 63 to 450 mm. The civil works contract for Package WW/N24P/02A included specific provisions aimed at minimizing impacts during pipe laying activities and OHR construction near schools, health centers, Anganwadis (pre-nursery schools), and similar institutions. The works contractor ensured access to shops, residences,

and institutions along the pipe alignments or in close proximity to the proposed sites. Additionally, safety measures were implemented through the installation of hard barricades at excavated alignments and sites.

28. Construction activity is on hold in the Land of zone-11 because of the presence of a HT line of Power Grid Corporation over the land. No adverse impacts on indigenous people were observed due to the construction of the overhead reservoirs and laying of the distribution network in the block of Haroa under this sub-project.

29. Five non-titled farmers have been identified as affected persons in Teghoria (OHR Zone 5), Haroa. The method and budget for providing compensation to the project-affected families (PAFs) have been approved by ADB. The affected persons have also received their resettlement compensation amounts as per the approved budget during previous monitoring period.

30. Apart from this, there are 22 locations where the distribution main will cross different canals in different GPs of Haroa Block. The social Safeguard team inspected all the sites and found no impact relating to resettlement. Details are provided in **Table 7**

Table 7 : Details of canal Crossings in Haroa

Sl No.	Dia of Carrier Pipe (in mm)	Type of Pipe	Span (m)	Zone No.	Node	Canal name	G.P. Name	Resettlement Impact
1	75	HDPE	30	Zone-02	J-22, J-02	Kangragati River	Gopalpur-II	No
2	140	HDPE	16	Zone-02	J-124, J-128	Cultivated Canal	Gopalpur-II	No
3	90	HDPE	17	Zone-02	J-03, J-50	Nebutala Canal	Gopalpur-II	No
4	90	HDPE	13	Zone-02	J-132, J-136	Cultivated Canal	Gopalpur-II	No
5	90	HDPE	25	Zone-18	J-286, J-406	Ramchaki Canal	Gopalpur-I	No
6	63	HDPE	24	Zone-18	J-174, J-175	Cultivated Canal	Gopalpur-I	No
7	63	HDPE	21	Zone-20	J-70, J-69	Metho Khal	Khasbalanda/ Gopalpur-II	No
8	110	HDPE	26	Zone-08	J-130, J-145	Jagannath Khal	Khasbalanda/ Gopalpur-II	No
9	90	HDPE	20	Zone-05	J-170, J-170/1	Kamarghati River	Kulti	No
10	63	HDPE	24	Zone-05	J-102/1, J-103/1	Bagjola Khal (10V. Sluice)	Kulti	No
11	63	HDPE	24	Zone-05	J-103/1, J-104/1	Bagjola Khal (09V. Sluice)	Kulti	No

SI No.	Dia of Carrier Pipe (in mm)	Type of Pipe	Span (m)	Zone No.	Node	Canal name	G.P. Name	Resettlement Impact
12	63	HDPE	25.6	Zone-05	J-104/1, J-166	Bagjola Khal (Outfall Channel)	Kulti	No
13	200	HDPE	70	Zone-05	J-133/1, J-30	Bhangar Kata Khal (14 Vent)	Kulti	No
14	63	HDPE	56	Zone-05	J-121/1, J-113/1	SWF (20 Vent)	Kulti	No
15	200	HDPE	92	Zone-04	J-102/1, J-100	SWF Canal (Ghoshpur)	Kulti	No
16	200	HDPE	28	Zone-04	J-102, J-100	DWF Canal (Ghoshpur)	Kulti	No
17	200	HDPE	34	Zone-04	J-77, J-78	CDO Canal	Kulti	No
18	63	HDPE	62	Zone 06	J-404, J-286	Bagjola Khal	Kulti	No
19	140	HDPE	55	Zone 06	J-409, J-122	Bagjola Khal	Kulti	No
20	110	HDPE	34	Zone-16	J-94, J-95	Bagjola Part-II D/S (Kanakria)	Shalipur	No
21	110	HDPE	32	Zone-16	J-98, J-100	Bagjola Part-II D/S (Talberia)	Shalipur	No
22	200	DI	38	Zone-09	J-03, J-338	Bagjola Part-II (Kulgachi)	Sonapur-Shankarpur	No

31. **Package No. WBDWSIP/DWW/NCB/N-24P/02B (Bhangar-II):** According to the initial scope, 18 Overhead Reservoirs (OHRs) were to be constructed at 18 locations in the Bhangar II block. However, due to issues with East Kolkata Wetlands (EKW) land, the OHR for Zone 1 was shifted to the land designated for Zone 18, reducing the number of plots required for OHRs to 17 in the block. So far, 17 private land parcels (for OHR locations 2, 3, 4, 5, 6, 7, 8, 9, 10, 11, 12, 13, 14, 15, 16, 17, and 18) have been acquired through negotiated settlements to accommodate the construction of 18 OHRs. Notably, OHRs 1 and 18 are being constructed on the same land. Out of these 17 parcels, Third Party Certifications are complete for all 17 locations. No adverse resettlement impact and impact to indigenous people were observed due to the project activities. Zone-wise status details of third-party certifications are summarized in **Table 8**.

Table 8 : Zone wise status of Overhead Reservoir land third party certification status in Bhangar II (Package - N-24P/02B)

Zones	Gram Panchayat	Date of land handed over to Contractor	Status of 3rd Party Certification	Remarks
01	Bamanghata	02.03.2021	Completed	Zone 1 and 18 OHR are being constructed in the same land, hence land parcel considers 17 nos.
02	Beonta-I	26.02.2021	Completed	
03	Beonta-II	04.12.2020	Completed	
04	Polerhat-I	11.01.2019	Completed	
05	Polerhat-II	02.09.2022	Completed	
06	Polerhat-II	26.02.2021	Completed	
07	Polerhat-I	06.10.2020	Completed	
08	Shanpukur	02.04.2024.	completed	
09	Bhogali-I	04.04.2024	completed	
10	Shanpukur	11.01.2019	Completed	
11	Shanpukur	02.09.2022	Completed	
12	Bhogali-II	11.01.2019	Completed	
13	Bhogali-II	11.01.2019	Completed	
14	Bhogbanpur	02.09.2022	Completed	
15	Chaltaberia	05.11.2019	Completed	
16	Chaltaberia	06.10.2020	Completed	
17	Bhogali-I	06.10.2020	Completed	
18	Bamanghata ⁹	26.02.2021	Completed	

32. A total length of 922224.96 meters of distribution pipelines is already laid. There are 31 locations where the distribution main will cross different canals in different GPs of Bhangar II block. The Social Safeguard team had inspected all the sites and found no resettlement impact. Details are provided in **Table 9**.

Table 9 : Details of canal Crossings in Bhangar-II

SI No.	Dia of Pipe (in mm)	Type of Pipe	Span (L) (m)	Zone No.	Node	Canal name	Resettlement Issues
1	75	HDPE	47	Zone-01	J-173, J-171	Kestopur Canal (Dharmatalapancharia 4)	No
2	110	HDPE	50	Zone-01	J-155, J-157	Kestopur Canal (Dharmatalapancharia 3)	No
3	110	HDPE	56	Zone-01	J-132, J-139	Kestopur Canal (Dharmatalapancharia 1)	No
4	300	HDPE	56	Zone-01	J358- J177	Kestopur Canal (Dharmatalapancharia 1)	No
5	110	HDPE	49	Zone-01	J-141, J-142	Kestopur Canal (Dharmatalapancharia 2)	No

⁹ Land parcels for Zone I and Zone 18 belongs to the same plot. So, one third party certification was obtained for both zones.

SI No.	Dia of Pipe (in mm)	Type of Pipe	Span (L) (m)	Zone No.	Node	Canal name	Resettlement Issues
6	200	HDPE	15	Zone-01	J-368, J-361	DWF canal (Bamanghata)	No
7	63	HDPE	54	Zone-01	J-361, J-362	SWF canal (Bamanghata)	No
8	200	HDPE	54	Zone-01	J-368, J-252	SWF canal (Bamanghata)	No
9	200	HDPE	20	Zone-01	J-243/3, J-243/2 (B)	DWF Canal (Jalpath)	No
10	200	HDPE	68	Zone-01	J-243/3, J-243/2 (A)	SWF Canal (Jalpath)	No
11	200	HDPE	47	Zone-02	J-177, J-172	Kestopur Canal (Dharmatalapancharia 4)	No
12	200	HDPE	68	Zone-03	J-433, J-398 (A)	SWF Canal (Bhojerhat)	No
13	200	HDPE	25	Zone-03	J-433, J-398 (B)	DWF Canal (Bhojerhat)	No
14	200	HDPE	14	Zone-01	J-368, J-361	Bamanghata Canal	No
15	90	HDPE	14	Zone-01	J-313, J-321	Snaitala Canal	No
16	75	HDPE	12	Zone-01	J-317, J-318	Cultivation Canal	No
17	200	HDPE	18	Zone-01	J-243/3, J-243/2 (C)	Fishery Feeding Canal (Jalpath)	No
18	75	HDPE	26	Zone-01	J-124, SV-11	Drainage Channel	No
19	140	HDPE	22	Zone-01	J-313, J-269	KheyadahaBamanghataJalpath	No
20	200	HDPE	60	Zone-03	J-394, J-775	BhangarKatakhal (Bhojerhat)	No
21	63	HDPE	20	Zone-08	J-535, J-536	Bagjola part-II (Chandir hat)	No
22	63	HDPE	20	Zone-08	J-522, J-524	Bagjola part-II (Goragachi/Fakirpara)	No
23	140	HDPE	18	Zone-08	J-345, J-349	Bagjola part-II(Khannarpole U/S)	No
24	75	HDPE	20	Zone-08	J-405, J-354	Bagjola part-II (Khannarpole D/S)	No

SI No.	Dia of Pipe (in mm)	Type of Pipe	Span (L) (m)	Zone No.	Node	Canal name	Resettlement Issues
25	200	HDPE	55	Zone-10	J-88, J-224	Bagjola Canal (Chhelegoaliyajame Masjid)	No
26	200	HDPE	49	Zone-10	J-213, J-70	Bagjola Canal (Maniktala SSK)	No
27	110	HDPE	66.8	Zone-13	J-84, J-147	Bagjola Canal	No
28	110	HDPE	66	Zone-13	J-66, J-128	Bagjola Canal	No
29	273	MS	50	Zone-18	J-3 to J-345	Keshtopur canal (HatgachaHaridas Vidyapith)	No
30	200	MS	50	Zone-18	J-310 to J-381	Keshtopur canal (HatgachaHaridas Vidyapith)	No
31	200	MS	22	Zone 01	J-242/2 to J-242/3	Bagjola Canal at Bamanghata	No

33. **Package no. WBDWSIP/DWW/BKP/01:** Under Package BK/01, no involuntary impacts were identified, and the safeguard document was categorized as a Due Diligence Report (DDR), which was approved by ADB. Later, during the proposal for additional financing, the previously approved DDR was modified and resubmitted. This revised version received approval once again in July 2024.

34. The WTP is shifted to an encumbrance free government land near intake point. Interdepartmental transfer of new WTP land is completed and PHED has received the possession certificate of following new land. Under package BK/01, PHED has received rights-of-way permission from PWD for Supur – Deulagora road (0.00km to 8.00 km) and Gobindapur – Supur road (30km – 41km). PHED has also received ROW permission for Zilla Parishad road. Out of 25 land owners the third-party certification has been done for all 25 land owners. Raw and clear water transmission mains will be laid along RoW of Government roads. In the light of change in alignment of clear water transmission under package BK/01, the Resettlement Plan was converted into DDR and submitted to the ADB and DDR is approved by ADB.

35. A summary of Land acquisition and Involuntary Resettlement Impact under the Package is given at **Table 10** and current status of land under this package is given at **Table 11**

Table 10 : Summary of Involuntary Resettlement Impacts under Package BK/01

SI. No.	Name of the Subproject Components	Land Acquisition & Involuntary Resettlement Impacts (Temporary/ Permanent Impacts)	Present Land Use Pattern	Existing Width of Access Road	Remarks
1	Intake	None	Mukutmanipur Dam	Village road Road width – 5m	Being constructed on Mukutmanipur Dam.
2	Raw Water Transmission Main	None	Unused vacant land	Village road Road width – 5m	Raw water to be transmitted through approach bridge on Mukutmanipur Dam and river bank.

Sl. No.	Name of the Subproject Components	Land Acquisition & Involuntary Resettlement Impacts (Temporary/ Permanent Impacts)	Present Land Use Pattern	Existing Width of Access Road	Remarks
3	WTP	None	Unused vacant land	Village road Road width – 5m	WTP to be constructed on vacant land under ownership of I&WD. Inter departmental land transfer is already completed for said land parcel.
4	Clear Water Transmission Main	None	Row of Government roads	PWD, Zilla Parishad and Village Road Road width – 5 – 9m	CWTM to be transmitted through Row of Government Roads.
5	GLSR	None	Paddy cultivation (before acquisition)	PWD Road Road width – 9m	GLSR land is a private land and it has already been purchased.

Table 11 : Current status of land under package BK/01

Water supply component	Mouza	Gram Panchayat	Block	Ownership (private/ Government)	JL. number	Plot no	Total land area (in acres)	Land purchase or possession status	Third-party certification completion status
Construction of pumping substation	Kungarbahal	Gorabari	Khatra	I & WD	159	1	0.4	Land possession received	NA
Construction of Water Treatment Plant	KungarBahal & Jhantipahari	Gorabari	Khatra	I & WD	159 & 162	1 & 1	2.446 & 6.901	Land possession received	NA
Construction of GLSR	Gobindapur	Bheduasole	Indpur	Private	160	1222 & 1223	1.56	Registration process completed by District level Land purchase Committee	Yes

36. **Package no. WBDWSIP/DWW/BKP/02A:** Under package BK/02A nineteen private lands are parcels for construction of 19 OHRs; and one IBPS/GLSR at Raghunathpur Mouza. Another IBPS is being constructed on a private land parcel at Gobindapur Mouza which is purchased under Package BK/01. All nineteen third party certification were completed during last reporting period. Aligned with the scope of work for additional financing the Due Diligence Report (DDR) was updated and submitted to ADB and received approval in July 2024.

37. Under package BK/02A PHED has received rights-of-way permission from PWD for Gobindapur – Uprkenchada – Jugibaid – Bibarda – Shibdanga more road (0.54km – 20.20km); Mohanpara to Banglamore road (0.00km – 4.00km); Bheduasole to Gobindapur road (0.00km – 5.00km); Poradihi – Barojorda – Salfhia – Bangla – Indpur road (0.00km – 16.00km). PHED has also received RoW permission for roads under PMGSY and Zilla Parishad. PHED has already applied for ROW permission for NHA controlled road under this package.

38. A summary of Land acquisition and Involuntary Resettlement Impact under the Package is given in

39. **Table 12** and current status of land is given in **Table 13**.

Table 12 : Summary of Involuntary Resettlement Impacts under Package BK/02A

Sl. No.	Name of the Subproject Components	Land Acquisition & Involuntary Resettlement Impacts (Temporary/ Permanent Impacts)	Present Land Use Pattern	Existing Width of Access Road	Remarks
1	Clear Water Transmission Main	None	Row of Government roads	PWD, Zilla Parishad and Village Road Road width – 5 – 9m	CWTM to be transmitted through Row of Government Roads.
2	IBPS/GLSR (Raghunathpur)	None	Paddy cultivation (before acquisition)	PWD Road Road width – 9m	GLSR land is a private land and it has already been purchased.
3	OHRs	None	Private, Unused, Vacant Land free from any encumbrances	PWD, Zilla Parishad and Village Road Road width – 5 – 9m	No Involuntary Resettlement Impact is anticipated as none of the landowners will lose land-based income or none of them will become landless as their percentage of loss of land against their total land holding is less significant. Moreover, none of the landowners belong to vulnerable category according to ADB SPS.
4	Distribution Network	None	Row of Government roads	PWD, Zilla Parishad and Village Road Road width – 5 – 9m	No Involuntary Resettlement Impact is anticipated

Table 13 : Current status of land under package BK/02A

OHR Zones numbers	Gram Panchayat	Ownership	Total Land area (In acres.)	Status of 3rd Party Certification
1	Hatagram	Private	0.25	Yes
2	Hatagram	Private	0.25	Yes
3	Hatagram	Private	0.25	Yes
4	Brahmandiha	Private	0.20	Yes
5	Brahmandiha	Private	0.25	Yes
6	Raghunathpur	Private	0.2475	Yes
7	Raghunathpur	Private	1.89	Yes
8	Indpur	Private	0.25	Yes
9	Indpur	Private	0.25	Yes
10	Indpur	Private	0.25	Yes
11	Indpur	Private	0.26	yes
12	Indpur	Private	0.28	Yes
13	Gaubazar	Private	0.25	Yes
14	Gaubazar	Private	0.25	Yes
15	Brojarajpur	Private	0.25	yes
16	Brojarajpur	Private	0.25	Yes
17	Bheduasole	Private	0.25	Yes
18	Bheduasole	Private	0.21	Yes
19	Bheduasole	Private	0.25	Yes
20	Brojarajpur	PHED	0.235	NA

40. **Package no. WBDWSIP/DWW/BKP/02B:** Under package BK/02B fifteen private lands are parcels for construction of OHR and IHPS/GLSR. The District Land Purchase Committee has completed registration process for all 15 private lands; third party certification is completed for all fifteen private lands. Aligned with the scope of work for additional financing the Due Diligence Report (DDR) was updated and submitted to ADB and received approval in July 2024.

41. Under package BK/02B PHED has received rights-of-way permission from PWD for Taldangra – Panchmura – Chowbeta road (0.00km - 25.20km); Chenchuria – Bishnupur road (0.00km - 8.33km); Gobindapur – Uprkenchada – Jugibaid – Bibarda – Shivdanga more road (0.54km - 20.20km) and Bendalaxmanpur – Fulmati road (20.50km - 26.45km). PHED has also received ROW permission for PMGSY and Zilla Parishad roads.

42. A summary of Land acquisition and Involuntary Resettlement Impact under the Package is given in **Table 14** and current status of land is given in **Table 15**

Table 14 : Summary of Involuntary Resettlement Impacts under Package BK/02B

Sl. No.	Name of the Subproject Components	Land Acquisition & Involuntary Resettlement Impacts (Temporary/ Permanent Impacts)	Present Land Use Pattern	Existing Width of Access Road	Remarks
1	Clear Water Transmission Main	None	Row of Government roads	PWD, Zilla Parishad and Village Road Road width – 3 – 5.5 m	CWTM to be transmitted through Row of Government Roads.
2	IBPS/GLSR (Raghunathpur)	None	Paddy cultivation (before acquisition)	PWD Road Road width – 9m	GLSR land is a private land and it has already been purchased.
3	OHRs	None	15 Private, Unused, Vacant Land free from any encumbrances	PWD, Zilla Parishad and Village Road Road width – 5 – 9m	No Involuntary Resettlement Impact is anticipated as none of the landowners will lose land-based income or none of them will become landless as their percentage of loss of land against their total land holding is less significant. Moreover, none of the landowners belong to vulnerable category according to ADB SPS.
4	Distribution Network	None	Row of Government roads	PWD, Zilla Parishad and Village Road Road width – 5 – 9m	No Involuntary Resettlement Impact is anticipated

Table 15 : Current status of land under package BK/02B

OHR zone number	OHR zone name	Water supply component	Mouza	Gram Panchayat	Block	Ownership (private/ Government)	JL. number	Plot no	Total land area (in acres)	Land purchase or possession status	Third-party certification completion status
1	Amdangra/ Astashol	OHR	Astashol	Amdangra	Taldangra	Government	141	1164	0.25	Land possession received	NA
2	Rajpur	OHR	Rajpur	Amdangra	Taldangra	Government	143	11	0.22	Land possession received	NA
3	Kaniyari	OHR	Kaniyari	Saltora	Taldangra	Government	135	302	0.25	Land possession received	NA
4	Satmouli	OHR	Satmouli	Satmouli	Taldangra	Government	125	1529	0.25	Land possession received	NA
5	Moulberia/ Majuriprasadpur	OHR	Majuriprasadpur	Satmouli	Taldangra	Private	121	14	0.24	Registration process completed by District level Land purchase Committee	Yes
6	Douni	OHR	Douni	Satmouli	Taldangra	Government	117	406/ 740	0.25	Land possession received	NA
7	Chakmanjuriprasadpur/ Saltora	OHR	Saltora	Saltora	Taldangra	Government	132	819	0.25	Land possession received	NA
8	Panchmura/ Jaypur	OHR	Jaypur	Panchmura	Taldangra	Private	107	760	0.28	Registration process completed by District level land purchase committee	Yes

OHR zone number	OHR zone name	Water supply component	Mouza	Gram Panchayat	Block	Ownership (private/ Government)	JL. number	Plot no	Total land area (in acres)	Land purchase or possession status	Third-party certification completion status
9	Dhobajor	OHR	Dhobajor	Panchmura	Taldangra	Private	99	621	0.25	Registration process completed by District level land purchase committee	Yes
10	Saharghati	OHR	Saharghati	Fulmoti	Taldangra	PHED	91	93, 94	0.3	NA	NA
11	Manikmara	OHR	Manikmara	Fulmoti	Taldangra	Private	94	124	0.26	Registration process completed by District level land purchase committee	Yes
12	Asnasundarpur/ Asnasol	OHR	Asnasol	Fulmati	Taldangra	Private	77	12	0.25	Registration process completed by District level land purchase committee	Yes
13	Fulmati	OHR	Fulmati	Fulmati	Taldangra	Private	85	1102	0.24	Registration process completed by District level land purchase committee	Yes
14	Hatpara/ Chenchuriya	IBPS/GLSR & OHR	Chenchuriya	Taldangra	Taldangra	Private	70	1412, 1404, 1407, 1410	2.84	Registration process completed by District level land purchase committee	Yes
15	Bendalaxmanpur	OHR	Benda lakshmanpur	Taldangra	Taldangra	Private	72	296	0.26	Registration process completed by District level land	Yes

OHR zone number	OHR zone name	Water supply component	Mouza	Gram Panchayat	Block	Ownership (private/ Government)	JL. number	Plot no	Total land area (in acres)	Land purchase or possession status	Third-party certification completion status
										purchase committee	
16	BelasuliShyamsundarpur	OHR	BelasuliShyamsundarpur	Taldangra	Taldangra	Private	13	347	0.25	Registration process completed by District level land purchase committee	Yes
17	Khichka	OHR	Kichka	Harmasra	Taldangra	Government	46	1280	0.25	Land possession received	NA
18	Harmasra/ Jemua	OHR	Jemua	Bibarda	Taldangra	Government	51	1	0.25	Land possession received	NA
19	Sushunia	OHR	Susuniya	Harmasra	Taldangra	Private	41	417	0.28	Registration process completed by District level land purchase committee	Yes
20	Manipur/ Beldangra	OHR	Beldangra	Khalgram	Taldangra	Private	8	46/ 2984	0.25	Registration process completed by District level land purchase committee	Yes
21	Pedda/ Payradanga	OHR	Paryadanga	Khalgram	Taldangra	Private	21	1391	0.19	Registration process completed by District level land purchase committee	Yes
22	Bibarda	OHR	Bibarda	Bibarda	Taldangra	Private	6	330	0.27	Registration process completed by	Yes

OHR zone number	OHR zone name	Water supply component	Mouza	Gram Panchayat	Block	Ownership (private/ Government)	JL. number	Plot no	Total land area (in acres)	Land purchase or possession status	Third-party certification completion status
										District level land purchase committee	
23	Bhutamaheshpur/ Nachna	OHR	Nachna	Bibarda	Taldangra	Private	55	1463	0.28	Registration process completed by District level land purchase committee	Yes
24	Dhengasimul	OHR	Dhengasimul	Bibarda	Taldangra	Private	53	464, 467/770	0.26	Registration process completed by District level land purchase committee	Yes

43. **Package no. WBDWSIP/DWW/BKP/03:** Under package BK/03, Intake and WTP is constructed on government land. Raw and clear water transmission main is being laid along RoW of government roads. fifteen private lands are parcels for construction of OHR and IHPS/GLSR. The Due Diligence Report (DDR) was updated and submitted to ADB and received approval.

44. The current status of land under this package is given in **Table 16**

Table 16 : Current status of land under package BK/03

Water supply component	Mouza	Gram Panchayat	Block	Ownership (private/ Government)	JL. number	Plot no	Total land area (in acres)	Land purchase or possession status
Intake	Natungram	Ghutgoria	Barjora	DVC	14	3	0.4	Land possession received
WTP	Basudebpur	Barshal	Gangajalghati	Government	13	851	10	Land possession received

45. Under package BK/03 PHED has received rights-of-way permission from PWD for Barjora – Durlavpur road (7.80km – 17.90km); Mejia – Saltora road (11.00km – 19.00km); Desuria – Fulberia road (0.00km – 12.80km); Gangajalghati – Saltora road (0.00km – 8.50km); Susunia road (Kusthalia junction to Lachmanpur junction) (17.00km – 22.00km); Mejia – Kusthalia road (0.00km – 12.00km) and Nandanpur – Maliara road (0.00km – 12.00km). PHED has also received ROW permission for PMGSY and Zilla Parishad roads.

46. **Package no. WBDWSIP/DWW/BKP/04:** Under package BK/04, twenty-six private land parcels are purchased through negotiated settlement and four government land are being used for construction of OHR. District Level Land Purchase Committee has completed registration process of all 26 private land parcels and third-party certification is completed for all 26 land parcels. The Due Diligence Report (DDR) was updated and submitted to ADB and received approval.

47. Under package BK/04 PHED has received rights-of-way permission from PWD for Barjora – Durlavpur road (7.80km – 17.90km); Mejia – Saltora road (11.00km – 19.00km); Desuria – Fulberia road (0.00km – 12.80km); Gangajalghati – Saltora road (0.00km – 8.50km); Susunia road (Kusthalia junction to Lachmanpur junction) (17.00km – 22.00km); Mejia – Kusthalia road (0.00km – 12.00km) and Nandanpur – Maliara road (0.00km – 12.00km). PHED has also received ROW permission for PMGSY and Zilla Parishad road. Earlier PHED had applied for RoW permission for roads under control of NHAI for package BK/03 and BK/04. Contractor has already paid the license fee and expecting RoW permission.

48. The current status of land under this package is given in

49.

50.

51. Table 17

Table 17 : Current status of land under package BK/04

OHR zone number	OHR zone name	Water supply component	Mouza	Gram Panchayat	Block	Ownership (private/ Government)	JL. number	Plot no	Total land area (in acres)	Land purchase or possession status	Third-party certification completion status
1	Ban Ashuria	OHR	Ban Ashuria	Ban Ashuria	Gangajalghati	Private	46	3289, 3294, 3295	0.25	Registration process completed by District level Land purchase Committee	Yes
2	Durlavpur/ Benagari	OHR	Durlavpur/ Benagari	Latiabani	Gangajalghati	Government	32	1417	0.26	Land possession received	NA
3	Lachmanpur	OHR	Lachmanpur	Lachmanpur	Gangajalghati	Private	67	212, 212/4662	0.23	Registration process completed by District level Land purchase Committee	Yes
4	Kallapur	OHR	Kallapur	Kapistha	Gangajalghati	Private	121	894	0.25	Registration process completed by District level Land purchase Committee	Yes
5	BarshalShrirampur	OHR	Barshal Srirampur	Barshal	Gangajalghati	Government	6	2981	0.25	Land possession received	NA
6	Gangajalghati	OHR	Gangajalghati	Gangajalghati	Gangajalghati	Private	109	5649, 5655	0.25	Registration process completed by District level Land	Yes

OHR zone number	OHR zone name	Water supply component	Mouza	Gram Panchayat	Block	Ownership (private/ Government)	JL. number	Plot no	Total land area (in acres)	Land purchase or possession status	Third-party certification completion status
										purchase Committee	
7	Gobindadham	OHR	Gobindadham	Gobindadham	Gangajalghati	Private	100	425	0.25	Registration process completed by District level Land purchase Committee	Yes
8	Bankadaha	OHR	Bankadaha	Nityanandapur	Gangajalghati	Private	27	1109	0.29	Registration process completed by District level Land purchase Committee	Yes
9	Subiara	OHR	Subiara	Nityanandapur	Gangajalghati	Private	25	768	0.25	Registration process completed by District level Land purchase Committee	Yes
10	Rajamela	OHR		Lachmanpur	RajamelaGangajalghati	Private	64	2151	0.24	Registration process completed by District level Land purchase Committee	Yes
11	Lokhiara	OHR	Lokhiara	Bhaktabundh	Gangajalghati	Private	90	558, 981	0.24	Registration process completed by District level Land purchase	Yes

OHR zone number	OHR zone name	Water supply component	Mouza	Gram Panchayat	Block	Ownership (private/ Government)	JL. number	Plot no	Total land area (in acres)	Land purchase or possession status	Third-party certification completion status
										Committee	
12	Hanribhanga/ Garjuria	OHR	Hanribhanga/ Garjuria	Bhaktabundh	Gangajalghati	Private	84	120	0.27	Registration process completed by District level Land purchase Committee	Yes
13	Machaparulia	OHR	Machaparulia	Gobindadham	Gangajalghati	Private	99	274/3319	0.23	Registration process completed by District level Land purchase Committee	Yes
14	Sarangpur	OHR	Sarangpur	Nityanandapur	Gangajalghati	Private	26	10530	0.23	Registration process completed by District level Land purchase Committee	Yes
15	Ramkanali	OHR	Ramkanali	Pirrabani	Gangajalghati	Private	139	1055/1893	0.25	Registration process completed by District level Land purchase Committee	Yes
16	Pirraboni	OHR	Pirraboni	Pirraboni	Gangajalghati	Private	149	2443	0.25	Registration process completed by District level Land purchase Committee	Yes

OHR zone number	OHR zone name	Water supply component	Mouza	Gram Panchayat	Block	Ownership (private/ Government)	JL. number	Plot no	Total land area (in acres)	Land purchase or possession status	Third-party certification completion status
17	Salaria	OHR	Salaria	Lachmanpur	Gangajalghati	Private	70	5	0.24	Registration process completed by District level Land purchase Committee	Yes
18	Ranganathpur	OHR	Ranganathpur	Bhaktabundh	Gangajalghati	Private	92	1636/3095	0.25	Registration process completed by District level Land purchase Committee	Yes
19	Deuli	OHR	Deuli	Latiabani	Gangajalghati	Private	42	477	0.255	Registration process completed by District level Land purchase Committee	Yes
20	Choto Nabagram	OHR	Choto Nabagram	Banasuria	Gangajalghati	Government	54	82	0.25	Land possession received	NA
21	Chausalk/ Basudebpur	OHR	Chausal/ Basudebpur	Barshal	Gangajalghati	Government	13	851	0.25	Land possession received	NA
22	Kenduadihi/ Kapistha	OHR	Kenduadihi/ Kapistha	Kapistha	Gangajalghati	Private	115	509	0.25	Registration process completed by District level Land purchase Committee	Yes
23	Arbat	OHR	Arbat	Gobindadham	Gangajalghati	Private	141	101	0.25	Registration process completed by	Yes

OHR zone number	OHR zone name	Water supply component	Mouza	Gram Panchayat	Block	Ownership (private/ Government)	JL. number	Plot no	Total land area (in acres)	Land purchase or possession status	Third-party certification completion status
										District level Land purchase Committee	
24	Charadihi (Exiting OHR of PHED)	Existing PHED OHR	Charadihi (Exiting OHR of PHED)	Kapistha	Gangajalghati	PHED	127	21/70	0.694	NA	NA
25	Keshiara (G. Ghati Exiting OHR of PHED)	Existing PHED OHR	Keshiara (Exiting OHR of PHED)	Gangajalghati	Gangajalghati	PHED	106	488	1.18	NA	NA
26	Mejia	OHR	Mejia	Mejia	Mejia	Private	37	2007	0.24	Registration process completed by District level Land purchase Committee	Yes
27	Mohona	OHR	Mohona	Ardhagram	Mejia	Private	16	863	0.25	Registration process completed by District level Land purchase Committee	Yes
28	Mochrakend	OHR	Mochrakend	Ramchandrapur	Mejia	Private	58	1824	0.25	Registration process completed by District level Land purchase Committee	Yes
29	Benebad	OHR	Benebaid	Kustore	Mejia	Private	25	311	0.25	Registration process completed by District level Land	Yes

OHR zone number	OHR zone name	Water supply component	Mouza	Gram Panchayat	Block	Ownership (private/ Government)	JL. number	Plot no	Total land area (in acres)	Land purchase or possession status	Third-party certification completion status
										purchase Committee	
30	Purbator	OHR	Purbator	Banjora	Mejia	Private	67	925	0.25	Registration process completed by District level Land purchase Committee	Yes
31	Pairasol	OHR	Pairasol	Kustore	Mejia	Private	24	644	0.25	Registration process completed by District level Land purchase Committee	Yes
32	Ranipur	OHR	Ranipur	Ramchandrapur	Mejia	Private	48	1321	0.25	Registration process completed by District level Land purchase Committee	Yes
33	Bhara (Exiting OHR of PHED)	Existing PHED OHR	Bhara (Exiting OHR of PHED)	Ramchandrapur	Mejia	PHED	2	1635	0.31	NA	NA
34	Mejia (Exiting OHR of PHED)	Existing PHED OHR	Mejia (Exiting OHR of PHED)	Mejia	Mejia	PHED	254	2153	0.25	NA	NA

52. **Package no. WBDWSIP/DWW/EM/01:** In package EM/01, intake well and fixed jetty type structure (access bridge) is under construction on the river Rupnarayan at proposed Mirpur/Ichapur site. The pin point location of the intake well is about 70m from the river bank. The permission/no objection certificate from national Waterways Authority of India has been availed (refer monitoring report Novembe'2020 to April'2021) for construction of intake well and fixed jetty type structure over Rupnarayan river. Rupnarayan River is declared as National Waterway-86 as per National Waterways Act, 2016 and the proposed location of the intake structure falls within the said National Waterway-86. The permission/no objection certificate from National Waterways Authority of India has been availed (refer monitoring report November to April 2021) for construction of Intake well and fixed jetty type structure over Rupnarayan River. Land for the raw water main under WBDWSIP was acquired through negotiated settlements with willing sellers, following the approved resettlement framework. The land requirement was revised from 42.5 decimals (0.42 acres) to 74.3 decimals (0.74 acres) after verification identified eight (8) landowners instead of six (6). The land remains the same as initially planned, with final payments made and third-party certification completed (already reported through May–October 2020 monitoring report). The pipeline alignment from the intake at Mirpur to the WTP was adjusted owing to design and site considerations, with a new 5.8 km (enroute to WTP) route proposed to Byabattarhat. Permissions for laying the raw water transmission main along SH-4 (8.67 km) were obtained (November 2023–April 2024 report). During the reporting period pipeline has been laid along SH-4 except a few locations like Ganjanarayanpur. Talpukur Railway crossing, Byabattarhat. Pipe laying work is ongoing along the Nandakumar rotary.

53. After WTP the alignment of the clear water pipeline alignments were revised after Narghat Bridge. After Narghat Bridge the alignment of the pipeline has been changed till Kayal Chowk and Magrajpur; from Magrajpur the alignment changed till rayapada by passing the Chandipur Market. All other components remain same as proposed during initial design phase. No Objection Certificate from Public Work Department was provided for laying of clear water pipeline from the section Reyapada to Tengua (refer monitoring report for the period November–April 2021 report).

54. Permission for constructing a 460.00 m long and 5 m wide RCC pipe-supporting and vehicular bridge over the River Haldi near Narghat Bridge was granted by the Irrigation and Waterways Directorate, Government of West Bengal (refer to May–October 2023 monitoring report).

55. To reflect changes in alignment, the resettlement plan has been updated to DDR. The temporary impact of the 65 shops as envisaged during resettlement plan preparation period has completely avoided as the alignment of clear water pipeline has been changed. During the preparation of resettlement plan, the clear water pipeline was proposed to be laid along the Chandipur Market, further the alignment has changed and diverted from Magraipur towards Reyapada bypassing the Chandipur Market. Due diligence undertaken revealed that the pipeline will be laid along government roads and no involuntary resettlement impact are envisaged. Accordingly, the resettlement plan since been updated as DDR. The components and impact of the subproject in EM/01 is given in the **Table 18** below.

Table 18 : Summary of Involuntary Resettlement Impacts under Package EM/01

S. no.	Components	Impacts as per safeguard documents	Current status
I.	Construction of intake structure and access bridge over Rupnarayan River near Mirpur at Nandakumar Block		The Irrigation and Waterways Department (I&WD) has already given a permission of drawl of 117 MLD raw water vide letter no. 237 -1, 1-4M-02/2015 dated 08 June, 2017.

S. no.	Components	Impacts as per safeguard documents	Current status
			Permission for installation of intake structure from Inland Waterways Authority of India is under process. Executive Engineer, PIU has written to the said department vide letter no Memo No.: 127/EE/PIU/PM dated 22 July 2020 for relevant permission which has been provided by Inland Waterways Authority of India.
	Onshore substation including transformer and allied utilities at Mirpur, Nandakumar Block	During preparation of resettlement which was based on initial design and site verification; the raw water intake sump cum pump house and substation was proposed to be constructed on a private land parcel measuring 42.5 Decimal. Area located at Mouza Mirpur, JL No. 58, Dag No. 694,697,698 land will be procured from 6 land owners. The proposed land was laying vacant and not being used for any commercial or agricultural purpose. However, during final revenue verification and design it was revealed that the land belongs to 8 land owners. The document was updated accordingly.	The raw water intake sump cum pump house and substation will be constructed on a private land parcel measuring 74.297 Decimal (0.74297 acre). Area located at village Mirpur (JL No. 54, Plot No. 694,695, 697,698, 704). The land belongs to 8 land owners. This is the same land parcel as indicated in the resettlement plan. During revenue verification the land area and land owners were updated. Cabinet approval for purchase of land obtained. An amount of Rs. 15,948,000 has been released in favour of Purba Medinipur Zilla Parishad for payment to respective land owners. Payment to land owners made and site handed over to contractor. Third party verification conducted.
	Raw Water Transmission Mains	Raw water transmission mains proposed to be laid from intake sump cum pump house to the water treatment plant (WTP) is approximately 18 km. The pipeline will be laid within the RoW of Gram Panchayat Roads, the diameter of the pipe will be within range of 1000-1400 mm.	Out of the 17.1 km proposed alignment earlier; approximately the first 5.8 km needs to be changed owing to design considerations and site aspects. New alignment from intake to Ganjanarayanpur to Byabattarhat (enroute to WTP) is proposed. Due diligence is being conducted along the proposed alignment, and the resettlement planning document for this section will be updated based on transect walk and survey findings. After 5.8 km i.e. from Byabattarhat the alignment remains same till WTP as envisaged during preparation of resettlement plan. Permission for laying RWTM from Ganjanarayanpur to Nandakumar Rotary along SH-4 i.e. 8.670 km obtained.
	WTP and Installation of SCADA	The WTP will be constructed on a land parcel measuring 18 acres owned by Land Revenue Department Government of West Bengal located in Mouza Jalpai-Sitalpur under Sitalpur Gram Panchayat.	The WTP is being constructed on a land parcel measuring 18 acres owned by Land Revenue Department Government of West Bengal located in Mouza Jalpai-Sitalpur under Sitalpur Gram Panchayat and transferred to PHED. Partial land ownership (5-acre 19 decimal ¹⁰) is being claimed by some private parties (legal heirs of Late. Manmatha Nath Maity). The court directed the Collector, Purba Medinipur to consider the representation of the petitioners'. The petitioners' representation was considered and found untenable and the right of the suit plots of land was rejected by District Magistrate and Collector, Purba Medinipur.
	Clear Water Transmission Mains	Temporary income loss for 10 days each on 65 shopkeepers (their business entities on left flank of the road from Chandipur Bazar to Nandigram	From Magrajpur the alignment has been changed till Reyapada bypassing the Chandipur Market area. All impacts on 65 shopkeepers stands avoided. After WTP the alignment of the clear water pipe line remains

¹⁰ 100 Decimal equals to 1 Acre.

S. no.	Components	Impacts as per safeguard documents	Current status
		– I) was anticipated due to laying of clear water rising main pipeline through Chandipur Market and a resettlement plan was prepared and approved. However, owing to change in alignment of the clear water transmission mains; impact on such shops were avoided and the resettlement plan has been updated to a DDR.	same till Narghat Bridge. After Narghat Bridge the alignment of the pipeline has changed till Kayal Chowk and Magrajpur. Due diligence is being conducted along the proposed alignment, and the resettlement planning document for this package has been updated to a DDR based on transect walk and survey findings. NOC for laying of pipeline (clear water rising main) from WTP to GLSR at Garchakraberia was provided/obtained from relevant departments. Only the permission from IOCL for laying of RWTM pipeline near Maharaja Nandakumar College is yet to be obtained.
	Pipe Supporting and vehicular RCC Bridge structure constructed over River Haldi: adjacent to Narghat bridge of about 470.587 m length and 5 m wide.		Permission for construction of bridge availed (shared in monitoring report May to October 2023). However, the alignment is bridge is proposed to be changed as per communication from National Highway Authority. Design change ongoing.

Source: Government of West Bengal, Public Health Engineering Department, Project Implementation Unit, East Medinipur, MPR April 2025

56. Package no. WBDWSIP/DWW/EM/02:

57. The first draft of the land acquisition and resettlement due diligence report for the proposed package WBDWSIP/DWW/EM/02 was prepared and duly uploaded in ADB website in November 2018. The first draft was based on preliminary design prior to contract award and two OHSR sites were yet to be finalized. The document was revised in February 2020 primarily to reflect the change in proposed OHSR site locations. All the 29 OHSR sites were finalized upon contract award and work is in progress. However, due to cost overruns, the scope of civil works under the ongoing package has been limited to construction of 15 OHSRs (10 in Nandigram I and 5 in Nandigram II blocks) along with laying of distribution pipes in 22 zones. Construction of the rest 14 OHSRs (10 in Nandigram I and 4 in Nandigram II) and laying of distribution pipes in 7 zones is proposed under Additional Financing. The updated DDR covers components of the existing package and the works proposed under Additional Financing. This report provides details of all the 29 OHSR sites (20 in Nandigram I and 9 in Nandigram II). The details of the 29 OHSR sites(20 in Nandigram I and 9 in Nandigram II) being constructed and the ones proposed under additional financing is presented in the **Table 19**, **Table 20** and **Table 21** below.

Table 19 :Updated list of OHSR sites in East Medinipur

OHSR - Location	Zone	Existing Scope	Proposed under Additional Financing (AF)
Block Nandigram – I			
Sonachura	Zone-1	Existing OHSR of PHED	
Gangra		<i>Currently not taken up</i>	Proposed under AF
Gar Chakraberia	Zone-2	Construction on going	
Kalicharanpur	Zone-3	Construction on going	
Chak Chillinga	Zone-4	<i>Currently not taken up</i>	Proposed under AF
Samsabad	Zone-5	Construction on going	

OHSR - Location	Zone	Existing Scope	Proposed under Additional Financing (AF)
Jambari	Zone-7	Construction on going	
Gokulnagar	Zone-6	<i>Currently not taken up</i>	Proposed under AF
Naynan	Zone-8	<i>Currently not taken up</i>	Proposed under AF
Marisdanga	Zone-9	<i>Currently not taken up</i>	Proposed under AF
Durgapur	Zone-10	Construction on going	
Dinabandhupur	Zone-11	<i>Currently not taken up</i>	Proposed under AF
Manuchak Jalpai	Zone-12	Construction on going	
Parbatipur	Zone-13	Construction on going	
Purushottampur	Zone-14	<i>Currently not taken up</i>	Proposed under AF
Kendamari Jalpai	Zone-15	Construction on going	
Bhasur kata	Zone-16	<i>Currently not taken up</i>	Proposed under AF
Tajpur	Zone-17	<i>Currently not taken up</i>	Proposed under AF
Nandigram (CT)	Zone-18	<i>Currently not taken up</i>	Proposed under AF
Haripur	Zone-19	Construction on going	
Banasri Gauri	Zone-20	Construction on going	
Block Nandigram – II			
Kamalpur	Zone-1	<i>Currently not taken up</i>	Proposed under AF
Amdabad	Zone-2	<i>Currently not taken up</i>	Proposed under AF
Gholpukuria Zone II Water Supply Scheme, Birulia,	Zone-3	Existing OHSR	
Birulia, proposed in same campus		Construction on going	
Gholpukuria Zone, I Water Supply Scheme, Hanu Bhunya, existing OHSR	Zone-4	Existing OHSR	
Hanu Bhunya, proposed in the same campus		<i>Currently not taken up</i>	Proposed under AF
Bheturia	Zone-5	<i>Currently not taken up</i>	Proposed under AF
Monoharpur	Zone-6	Construction on going	
Kanakpur	Zone-7	Construction on going	
Narasinghapur Jalpai	Zone-8	Construction on going	
Gopal Chak 0	Zone-9	Construction on going	

Source: Government of West Bengal, Public Health Engineering Department, Project Implementation Unit, East Medinipur, June 2024; analysis and site visits

Table 20: Details of Proposed Overhead Reservoirs in Nandigram I

S. No.	Location	Zone	Capacity kilo litre (kL)	Existing Scope	Additional Financing (AF)
1.	Gangra	Zone-1	900		<i>Proposed under AF</i>
2.	Gar Chakraberia	Zone-2	1000	Construction on going	
3.	Kalicharanpur	Zone-3	750	Construction on going	
4.	Chakchilinga	Zone-4	400		<i>Proposed under AF</i>
5.	Samsabad	Zone-5	1250	Construction on going	
6.	Gokulnagar	Zone-6	900		<i>Proposed under AF</i>
7.	Jambari	Zone-7	700	Construction on going	
8.	Naynan	Zone-8	750		<i>Proposed under AF</i>
9.	Marisdanga	Zone-9	600		<i>Proposed under AF</i>
10.	Durgapur	Zone-10	900	Construction on going	
11.	Dinabandhupur	Zone-11	600		<i>Proposed under AF</i>
12.	Manuchak jalpai	Zone-12	600	Construction on going	
13.	Parbatipur	Zone-13	900	Construction on going	
14.	Purushottampur	Zone-14	250		<i>Proposed under AF</i>
15.	Kendamari Jalpai	Zone-15	600	Construction on going	
16.	Bhasur Kata	Zone-16	1000		<i>Proposed under AF</i>
17.	Tajpur	Zone-17	400		<i>Proposed under AF</i>
18.	Nandigram-CT	Zone-18	900		<i>Proposed under AF</i>
19.	Haripur	Zone-19	500	Construction on going	
20.	Banasri Gouri	Zone-20	700	Construction on going	

Source: Government of West Bengal, Public Health Engineering Department, Project Implementation Unit, East Medinipur, June 2024; analysis and site visits

Table 21: Details of Proposed Overhead Reservoirs in Nandigram I

S. No.	Location	Zone	Capacity (kL)	Existing Scope	Additional Financing (AF)
1.	Kamalpur	Zone-1	1000		<i>Proposed under AF</i>
2.	Amdabad	Zone-2	1500		<i>Proposed under AF</i>
3.	Birulia	Zone-3	400	Construction on going	
4.	Gholpukuria	Zone-4	600		<i>Proposed under AF</i>
5.	Bheturia	Zone-5	1250		<i>Proposed under AF</i>
6.	Monoharpur	Zone-6	1250	Construction on going	
7.	Kanakpur	Zone-7	1250	Construction on going	
8.	Narasinghapur Jalpai	Zone-8	600	Construction on going	
9.	Gopal Chak	Zone-9	500	Construction on going	

Source: Government of West Bengal, Public Health Engineering Department, Project Implementation Unit, East Medinipur, June 2024; analysis and site visits.

58. Renovation of existing OHSRs are proposed as a part of the original scope , 01 at Nandigram I(at Sonachura) and 02 at Nandigram II (at Gholpukuria Zone I Water supply scheme, Hanu Bhunya, existing OHSR and Gholpukuria Zone II Water supply scheme,Birulia) will be within the existing PHED campus 9 land ownership with PHED) New OHSRs under WBDWSIP is under construction at Birulia (Zone – 3); and a new OHSR is proposed at the same area (different land parcel under PHED) at Hanu Bhunya (Zone – 4) under additional financing. Similarly, at Gangra at new OHSR is proposed under additional financing which has the same water supply zones as covered by the OHSR at Sonachura.

Hence, renovation might not be required. However, final decision will be taken and renovation work will be taken up after due analysis of the existing OHSR structure and demand and if needed renovation will be carried out by the contractor.

59. Distribution Network - Secondary clear water rising main: Out of proposed 98.18 km pipeline till the reporting period about 65.927 km (39.544 is Nandigram-I and 26.383 in Nandigram-II) has been laid.

60. Water supply distribution network for an estimated length of 1944.929 km; including supply, laying and commissioning of the water supply distribution network, of which approximately 1053.651 km in Nandigram I and 891.278 km is in Nandigram II. Distribution pipe laying work started in both Nandigram I and II and about 845.013 km and 695.573 km (total 1540.585) laid in Nandigram I and II respectively. The no objection certificate (NOC) for laying of pipelines along the village road/s availed from West Bengal State Rural Development Agency.

The component and impacts of the subproject in EM/02 are given at **Table 22**

Table 22 : Summary of Involuntary Resettlement Impacts under Package EM/02

S. No.	Components	Impacts as per safeguard documents	Current status
	Construction of GLSR and installation of IBPS: 2 Nandigram-I and Nandigram-II	GLSR at Nandigram – I and IBPS is proposed to be constructed on a vested (government) land parcel under Garchakraberia Mouza of Kalicharanpur village. The other GLSR and IBPS for Nandigram – II is proposed on a parcel of land owned by the Irrigation and Waterways Department (I&WD) Government of West Bengal, and located in Monaharpur Mouza of Reyapara Gram Panchayat.	Both land parcels in possession of PHED. The land ownership documents substantiating the land parcels belongs to PHED has been obtained. Construction at both sites ongoing.
	Construction of new OHSR: 20+9=29 Nandigram-I and Nandigram-II respectively	Out of the 20 OHSR to be constructed in Nandigram I Block, (i) 11 OHSRs are proposed on government-owned vested lands, (ii) 3 OHSRs are proposed on land parcels owned by different government departments. (Refugee Rehabilitation and Resettlement Department, Government of West Bengal, Block Development Office and Gram Sansad), (iii) 2 OHSRs are proposed on land parcels owned by institutions (1 school and 1 society) and (iv) the remaining 4 lands are privately owned.	Seven (07) land parcels are proposed to be changed/added. The land under private ownership is not required as government land in such locations has been sourced. The updated list is provided below. The DDR updated and approved before start of civil works. Construction of OHSRs ongoing. Currently owing to cost overrun it has been decided that construction of 10 OHSR will be taken up in Nandigram-I under package EM/02. Rest of the 10 OHSR will be constructed under Additional Financing.
		In Nandigram II Block (i)7 OHRs are proposed on government lands and (ii)2 OHRs are proposed on land parcels owned by Irrigation and Waterways Department of Government of West Bengal.	Five (05) land parcels are changed (either the zone is changed or the land parcel). All changed locations are government lands which are vacant and not used for any productive purpose. The updated list is provided below. Construction of OHSRs ongoing. Currently owing to cost overrun it has been decided that construction of 5 OHSR will be taken up in Nandigram-II. Rest of the 04 OHSR will be constructed under Additional Financing.

S. No.	Components	Impacts as per safeguard documents	Current status
	Renovation of existing OHSR-1+2=3 Nandigram-I and Nandigram-II respectively Distribution network: 1944.929 km (approximately)	Existing PHED campus	
		The distribution pipelines are proposed to be laid within the RoW of Gram Panchayat roads. No temporary impacts are identified or anticipated during the laying of distribution pipeline.	Pipe laying started and no impacts are observed.

Source: Government of West Bengal, Public Health Engineering Department, Project Implementation Unit, East Medinipur, MPR April 2025

The details summary of land purchased and possession of all packages till April'25 is given at **Table 23**

Table 23: Land Purchase and Possession Status till 31.04.2025

Private Land Purchased till, 31.10.2024	Land Purchased During Reporting Period	Land Purchase Process in Progress	Govt. Land Possession Obtained Till 31.04. 2025	Government Land Taken Possession During Reporting Period	Government Land Under Process of Transfer
94 land parcels	-	-	64 plots	Possession has already been obtained for all Government land parcels	Possession has already been obtained for all Government land parcels

Source: PMU & PIUs, WBDWSIP

3. Indigenous Population and Impact under WBDWSIP

A. Identification of Indigenous Peoples

61. As per ADB's SPS 2009, the Indigenous Peoples safeguards are triggered if a project directly or indirectly affects the dignity, human rights, livelihood systems or culture of Indigenous Peoples or affects the territories or natural or cultural resources that Indigenous Peoples own, use, occupy, or claim as an ancestral domain or asset. In West Bengal, where scheduled tribes are also referred to as tribal people, there are 40 such groups. The tribal population of West Bengal increased to 5,296,953 in 2011 from 4,406,794 in 2001. The decadal growth rate of tribal population during this period is 20.2%. Among the three targeted districts under WBDWSIP, only Bankura has good concentration of Indigenous population. **Table 24** below shows the scheduled tribe population in the target project block, Taldangra and Indpur blocks of Bankura district under WBDWSIP:

Table 24: Scheduled Tribe Population in WBDWSIP District and Respective Block

State/District/Block	Scheduled Tribe Population	Total Population	Percentage (%)
West Bengal	5,296,953	91,347,736	5.8
Bankura	3,69,866	3,362,420	11.0
Indpur	15003	1,56,522	9.58
Taldangra	20,597	1,47,893	13.92

Source: 2011 Census of India.

B. Project Impact on Indigenous People

62. The project components will not impact any land parcels, structures or areas that are culturally sensitive to the tribal population or affect their customary rights. Hundred percent of the scheduled tribe population and households in project coverage area will benefit from water supply house service connection under WBDWSIP.

63. The water supply project WBDWSIP, is going to provide house connections to all the villages and to all the households / habitations including the indigenous people households like Santhal Tribe under Indpur and Taldangra blocks of Bankura district where safe and treated water will be supplied to the indigenous households 24x7 hours. A total number of 3158 households in Indpur and 4563 households in Taldangra will be benefitted from WBDWSIP in Bankura. No Santhal tribe family will be left out from receiving the benefit of treated piped water supply out of this project.

64. Project design incorporates features for inclusion of 100% scheduled tribe households in the project coverage area thus benefiting the target population. No adverse impacts to indigenous peoples as per ADB SPS 2009 are identified as a result of the proposed project. Contractual provision ensures that 100% scheduled tribe households in the coverage area will benefit from house service connections for water supply.

65. Consultations with the tribal communities in tribal population pockets, involving them and taking feedback are an integral part of this project in order to ensure that the priorities, preferences, and needs of the tribal groups have been taken into consideration adequately. With that objective in view, consultations with tribal communities and their leaders are done in a participatory manner. The PIU, DSISC and NGOs are fully involved in taking care of the cultural entity and preferences towards this water supply project as most of them are facing hardships due to scarcity of water.

66. There is no involuntary resettlement impact identified on any segment of scheduled tribes' population in any of the target districts as per ADB's SPS 2009 and as a result of the proposed project. The project components will not impact any land parcels or areas that are culturally sensitive to the tribal population or on their customary rights. In tribal areas, like, Indpur and Taldangra blocks of Bankura district project design ensures that 100% percent of the scheduled tribe population and households in project coverage area benefits from water supply house service connection and safe, reliable and continuous drinking water supply.

4. Compensation and Rehabilitation

67. Considering the subproject works undertaken, till the reporting period of 31.04.2025, there is no rehabilitation/ resettlement involved in the project. However, the project would report if it encounters any cases of rehabilitation/resettlement in future or during finalization of all designs.

68. During the execution of the N24P/01 subproject, no temporary impacts or income loss occurred, and no resettlement impact was foreseen based on the social impact assessment. Permissions for canal and river crossings were obtained, and careful design and site surveys ensured no involuntary resettlement. Pipes have been laid without issues, and the Resettlement Plan was updated to a Due Diligence Report (DDR), with the final draft submitted to ADB in August 2024 after addressing observations.

In package N24P/02A, five non-titled persons who practiced farming on vested government land were identified as affected persons at one of the OHR locations at Teghoria (zone 5) in Haroa Block under package WW/N24P/02A. The affected persons, Mr. Sankar Madal, Mr. Haripada Mondal, Mr. Bhaskar Mondal, Mr. Bhudev Mondal and Mr. Bappa Mondal live in

Tegharia village The Compensation budget has been approved by PHED and ADB. The affected persons have received their resettlement compensation amounts as per the approved budget (Reported during the period from May 2024 to October 2024).

69. Considering EM/01 work progress is concerned, the work has been done in areas where there is no impact till the reporting period of April'2025. Draft Resettlement Plan (RP) approved and uploaded in ADB and EA website. However, due to changes in alignment of raw water main and clear water main have no impact on structures & mitigate the impact of private land acquisition as alignment will pass through ROW of Government roads. Accordingly, RP since been updated as Due Diligence Report (DDR)

70. During the construction period, if any structure gets temporarily affected, then the contractor would re-establish that particular structure after the work is completed. However, no such unanticipated impacts were identified during the reporting period by PIU/DSISC and contractor.' Beside this, assistance for access, ramps would be provided in front of residences and shops to provide required access to people and also the mobile vendors would be assisted in shifting to nearby area or to the opposite side of the road when construction in that particular stretch would take place.

71. Ensuring there is minimal or no income or access loss during sub-project construction is the major responsibility of contractors. Consistent with the initial environmental examination, contractors while executing work in the field are taking the following measures: leaving spaces for access between mounds of soil, providing walkways and metal sheets to maintain access across trenches for people and vehicles where required, increased workforces to finish work in areas with impacts on access, timing of works to reduce disruption during business hours, phased construction schedule and working one segment at a time and one side of the road at a time.

72. **Table 25** below depicts the detail of actions to be taken along with responsibility.

Table 25: Corrective Action Plan

Sl. No.	Actions required	Responsibility	Remarks
1	Validation of APs, Updating of RP – N24 Pargana –01 package	PIU, DSISC, PMC and PMU	The Resettlement Plan (RP) for package N24P/01 has converted to Due Diligence Report (DDR). The work conducted along various stretches did not foresee any resettlement impact. Measures were taken to ensure that no temporary impacts or income loss occurred during execution. Through design exercises and site surveys, it was confirmed that there would be no resettlement impact. The laying of pipes from BS-1 to Bhangar II GLR and Bhangar II GLR to Haroa GLR has been completed, further mitigating any involuntary resettlement impact. The Resettlement Plan is modifying as Due Diligence Report (DDR) as there were no impacts identified during the reporting period. The final draft submitted to ADB in August 2024 after addressing all observations.
2	Validation of APs, Updating of RP – N24P-02A	PIU, DSISC, PMC and PMU	The Resettlement Plan was updated following the completion of the validation survey and submitted to ADB, with approval subsequently received. Compensation payments to the five affected persons were made during this period.
3	Validation of APs, updating of RP – BK – 01	PIU, DSISC, PMC and PMU	As per the validation done, temporary livelihood loss for 39 shop owners is envisaged during pipe laying through Hatirampur (19), Supur (17) and Tilabani (3) market place. Considering the same, Engineering team of PIU and DSISC

Sl. No.	Actions required	Responsibility	Remarks
			are exploring all possible options to avoid the impact on 39 shop owners which was anticipated earlier to have temporary livelihood loss. In this way, the total impact has been avoided and the RP has been converted into DDR. Furthermore, this Due Diligence Report (DDR) has been updated to align with the scope of work for additional financing, submitted to the ADB, and approved in July 2024.
4	Validation of APs, Updating of RP – EM – 01	PIU, DSISC, PMC and PMU	Draft Resettlement Plan (RP) approved and uploaded in ADB and EA website. However, due to changes in alignment of raw water main and clear water main have no impact on structures & mitigate the impact of private land acquisition as alignment will pass through ROW of Government roads. Accordingly, RP is since been updated as DDR.

Note: Resettlement Plan implementation will commence upon receipt of No Objection from ADB. Until such time that each resettlement plan is updated and ADB's concurrence received, civil works will be undertaken only in stretches without involuntary resettlement impacts.

5. Public Participation & Consultation

73. Focus Group Discussions and Public Consultations with various stakeholders at various levels are carried out during various phases of project preparation. Key person and focus group consultations at section of the society were arranged at the stage of project preparation to ensure peoples' participation in the planning phase of this project and to treat public consultation and participation as a continuous two-way process. Aiming at promotion of public understanding and fruitful solutions of developmental problems such as local needs and problem and prospects of resettlement, various sections of DPs and other stakeholders were consulted through focus group discussions and individual interviews.

74. To keep more transparency in planning and for further active involvement of DPs and other stakeholders, the project information has been disseminated through disclosure of resettlement planning documents, project information boards etc.

75. Public participation and consultations are ongoing activities that have to be continued (i) after the finalization of subprojects, RP following the final detail design for disclosure and endorsement from the APs, (ii) prior to the commencement of civil works and (iii) during the civil works activity (as needed and required). A series of meetings and consultations was held for the water supply project. Details of Public consultation during verification of land ownership and for understanding the views of the encroachers & squatters. Table 26 below shows the summary of public consultations conducted in all three targeted districts during the reporting period of the project. All discussions and recommendation were recorded for preparation of action plan and follow up in future.

76. Public consultations are conducted to disseminate information, gather feedback from local people on the proposed development and perceived socio-economic impacts. Meetings and consultations with relevant Government Departments were also carried out to assess the Project approach. Public consultations / Focus Group Discussions (FGDs), have been organized at different level in variable numbers, like, field level, GP level and other stakeholder level have been carried out in all the three targeted project districts during the reporting period. **Appendix 1, Appendix 2** are reflecting district wise discussions during public consultations and concerns of the community.

77. A Total Thirty-one (31) numbers of public/stakeholder consultations were conducted during this period. Out of these, One (1) was held at Banukra Thirty (30) in the East

Midnapore zone. Total **573** nos. of participants attended these consultation programmes, with a female percentage rate of **21.64 % (124 individuals)**. The summary of the public consultation held during this period are given at **Table 26**.

Table 26: Summary Table of Public Consultations Held in Target GPs

Sl. No.	Location	Block	Date	Zone Number	Total Number of Participants	Number of Female Participants
Bankura						
1	Majia Gaon Panchayat		17.12.2024		61	34
Sub – total (A)					61	34
East Midnapore (EM-01)						
1	Narghat Haldi River Bridge		12.11.2024		19	01
2	Nandakumar Market area		12.11.2024		16	01
3	S.D.O Office Tamluk		21.11.2024		14	02
4	Ganjanarayanpur Market		21.11.2024		17	02
5	Narghat Haldi River Bridge		25.11.2024		10	01
6	Byabattarhat Market		27.12.2024		26	01
7	Jalpai Village		03.01.2025		15	08
8	Nandakumar Market		06.01.2025			
9	Chandipur BDO Office		08&09.2025		21	02
10	Sashiganj Market		09.01.2025		22	08
11	Nandakumar Market area		13.01.2025		22	03
12	Mahammadpur NH-116B Jack pushing site)		25.01.2025		09	01
13	Nandakumar Market		29.01.2025		23	03
14	Nandakumar BDO Office		11.02.2025		13	02
15	Sitalpur Village		19.02.2025		08	01
16	Ganjanarayanpur Crossing		04.03.2025		13	01
17	Sashiganj Market		05.03.2025		09	01
18	Sub-Divisional Officer (SDO) Office Tamluk		19.03.2025		14	02
19	Khagda Village		01.04.25 and 02.04.2025		19	03
20	Banbhera WTP site		16.04.2025		20	01
21	Ganjanarayanpur Crossing		16.04.2025		09	01
22	Banbhera WTP site		25.04.2025		38	04
East Midnapore (EM-02)						
1	OHSR Site at Jambari		07.12.2024		14	01
2	Nandigram CT- GP Office		16.12.2024		07	01
3	Samsabad Village		24.12.2024		12	10
4	Tara Chand Bar Village		24.12.2024		15	11

Sl. No.	Location	Block	Date	Zone Number	Total Number of Participants	Number of Female Participants
5	Bheturia Zone		03.04.2025		08	01
East Midnapore (EM -o1 and EM-02 combined)						
6	GLSR Site at Garchakraberia		28.11.2024		17	01
7	Nandigram – I BDO Office		16.01.2025		34	11
8	Nandigram Bus Stand		08.04.2025		24	01
Sub – total (B)					512	90
Grand Total (A+B)					573	124 (21.64%)

78. In N24 Parganas, no formal public consultation was conducted during the monitoring period. However, the social safeguard team regularly visited the sites to monitor and ensure compliance with safeguard measures. A summary of 52 monitoring visits across various sites—under the Bhangar II block and WTP sites in Rajarhat—is provided in **Table 27**.

Table 27: Monitoring/site visit at different sites.

Sl.	Date of Visit	Zone/Package	Purpose	Block
1	11.11.2024	09	Monitoring Visit at OHR site	Bhangar II
2	11.11.2024	03	Monitoring Visit at OHR site	Bhangar II
3	11.11.2024	08	Monitoring Visit at OHR site	Bhangar II
4	13.11.2024	Package 01	Monitoring Visit at GLSR site	Bhangar II
5	13.11.2024	05	Monitoring Visit at OHR site	Bhangar II
6	14.11.2024	Package 01	Monitoring Visit at WTP site	Bhangar II
7	20.11.2024	Package 01	Monitoring Visit at BS-1 site	Bhangar II
8	25.11.2024	Package 01	Monitoring Visit at WTP site	Bhangar II
9	14.12.2024	08	Monitoring Visit at OHR site	Bhangar II
10	14.12.2024	14	Monitoring Visit at OHR site	Bhangar II
11	14.12.2024	08	Monitoring Visit at Pipe Laying site	Bhangar II
12	24.12.2024	03	Monitoring Visit at OHR site	Bhangar II
13	24.12.2024	08	Monitoring Visit at OHR site	Bhangar II
14	24.12.2024	14	Monitoring Visit at OHR site	Bhangar II
15	24.12.2024	08	Monitoring Visit at pipe Laying site	Bhangar II
16	28.12.2024	Package 01	Monitoring Visit at MAR Crossing site	Rajarhat
17	31.12.2024	Package 01	Monitoring Visit at GLSR site	Bhangar II
18	13.01.2025	Package 01	Monitoring Visit at GLSR site	Haroa
19	13.01.2025	Package 01	Monitoring Visit at GLSR site	Bhangar II
20	21.01.2025	08	Monitoring Visit at OHR site	Bhangar II
21	24.01.2025	09	Monitoring Visit at OHR site	Bhangar II
22	24.01.2025	05	Monitoring Visit at OHR site	Bhangar II
23	24.01.2025	08	Monitoring Visit at OHR site	Bhangar II
24	25.01.2025	Package 01	Monitoring Visit at BS-1 site	Rajarhat

Sl.	Date of Visit	Zone/Package	Purpose	Block
25	25.01.2025	Package 01	Monitoring Visit at WTP	Rajarhat
26	25.01.2025	Package 01	Monitoring Visit at Link Canal crossing site	Rajarhat
27	28.01.2025	Package 01	Monitoring Visit at Link Canal crossing site	Rajarhat
28	05.02.2025	Package 01	Monitoring Visit at GLSR site	Haroa
29	11.02.2025	08	Monitoring Visit at OHR site	Bhangar II
30	11.02.2025	05	Monitoring Visit at OHR site	Bhangar II
31	12.02.2025	03	Monitoring Visit at OHR site	Bhangar II
32	12.02.2025	Package 01	Monitoring Visit at GLSR site	Bhangar II
33	19.02.2025	08	Monitoring Visit at OHR site	Bhangar II
34	24.02.2025	03	Monitoring Visit at OHR site	Bhangar II
35	24.02.2025	08	Monitoring Visit at OHR site	Bhangar II
36	11.03.2025	08	Monitoring Visit at OHR site	Bhangar II
37	11.03.2025	09	Monitoring Visit at OHR site	Bhangar II
38	11.03.2025	14	Monitoring Visit at OHR site	Bhangar II
39	19.03.2025	Package 01	Monitoring Visit at BS-1 site	Rajarhat
40	19.03.2025	Package 01	Monitoring Visit at WTP site	Rajarhat
41	19.03.2025	Package 01	Monitoring Visit at Link canal crossing site	Rajarhat
42	24.03.2025	Package 01	Monitoring Visit at WTP site	Rajarhat
43	19.04.2025	08	Monitoring Visit at OHR site	Bhangar II
44	19.04.2025	14	Monitoring Visit at OHR site	Bhangar II
45	19.04.2025	Package 01	Monitoring Visit at GLSR site	Bhangar II
46	21.04.2025	Package 01	Monitoring Visit at WTP site	Rajarhat
47	23.04.2025		Monitoring Visit at GLSR site	Haroa
48	23.04.2025	09	Monitoring Visit at GLSR site	Bhangar II
49	24.04.2025	Package 01	Monitoring Visit at Link canal crossing pipe laying site	Rajarhat
50	26.04.2025	05	Monitoring Visit at OHR site	Bhangar II
51	26.04.2025	03	Monitoring Visit at OHR site	Bhangar II
52	26.04.2025	14	Monitoring Visit at OHR site	Bhangar II

6. Grievance Redressal Mechanism (GRM)

79. State Level Steering Committee has already been constituted as per the prescribed guideline. A Grievance Redressal Committee, one each as proposed for State, respective District and field level have been constituted as per the guideline. The PMU level GRC, District Steering Committees (DSC), PIU and field level GRCs has already been constituted in all the three target districts. Field level GRC has also been constituted as far as all the three districts are concerned. The Grievance Redress Mechanism for WBDWSIP is depicted at **Figure 5**.

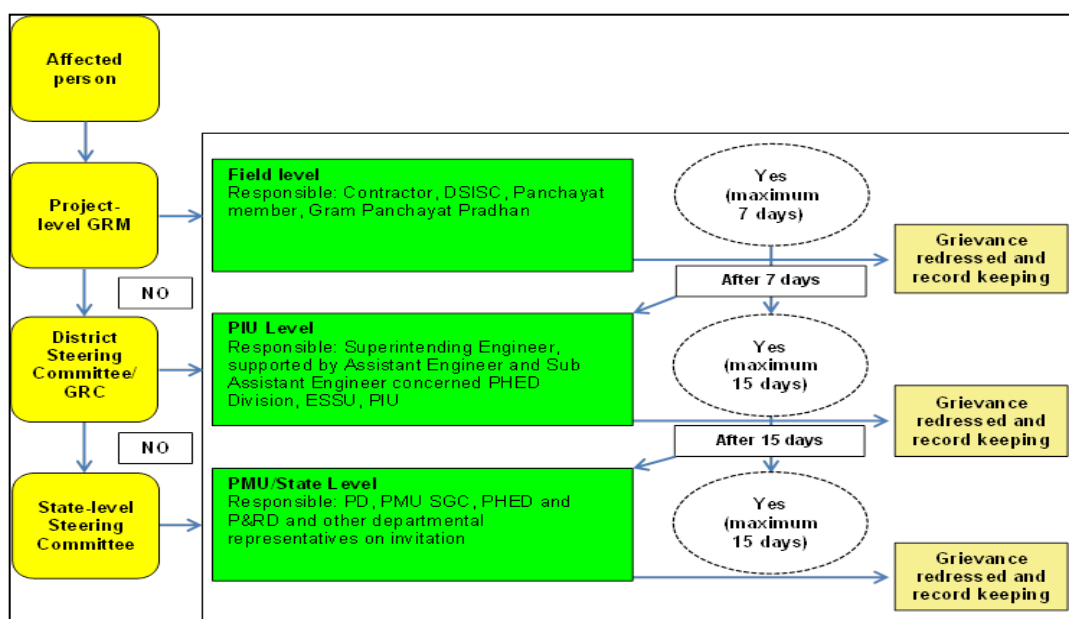
80. The Social/Resettlement officer at PMU and concerned PIUs have the overall responsibility for timely grievance redress on all related issues. The Social Development/Resettlement Officer, PMU will be the focal person for facilitating the grievance redress at City/State level.

81. The stakeholders are being informed about the Grievance Redress Mechanism (GRM) through consultations and it is continuously done. The project information leaflet/signboard at site have been prepared that contains information on the GRM.

82. For the project level GRM, constitution of a Grievance Redress Cell has already been completed at all the respective PIU, the safeguards officers (Assistant Engineer and Junior Engineer of PIU) of the ESSU PIU, supported by the social safeguards specialist of DSISC is responsible for conducting periodic community meetings with affected communities to understand their concerns and help them through the process of grievance redressal including translating the complaints register form in English and Bengali recording and registering grievances of non-literate affected persons and explaining the process of grievance redress mechanism.

83. No major complaints to the level of SLSC/PMU/DSC are elevated under GRC for its consideration during the reporting period from Nov'2024 to April'25 However, few fields related issues were registered in all three Project districts with field level GRC which have been redressed at local level with the help of Contractor, DSISC and PIU Details of grievances, which are general in nature and their compliance status have been given as **Appendix 5**

Figure 5 : Grievance Redress Mechanism for WBDWSIP



DSISC=Design, Supervision and Institutional Support Consultant; ESSU=environmental and social safeguards unit, GRC=grievance redress committee; GRM=grievance redress mechanism, PIU= project implementation unit, P&RD = Panchayat and Rural Development; PMU =project management unit, PHED=public health engineering department; SGC=safeguards and gender cell.

7. Institutional Arrangement

A. Institutional Arrangement

84. The Government of India coordinates the activities of its development partners to ensure that effective and harmonized assistance is built around the country's development agenda and to avoid duplication of investment. The Department of Economic Affairs within the government's Ministry of Finance oversees the work of both multilateral and bilateral funding agencies in India. A screening committee at the national level—comprising the Department of Economic Affairs and the Ministry of Drinking Water and Sanitation (MDWS)—reviewed and approved the proposal from the GOWB for the West Bengal Drinking Water Sector Improvement Project in September 2016, considering its synergy with the GOWB's Vision 2020 and the Ministry of Drinking Water & Sanitation's (MDWS) National Program.

85. The Public Health Engineering Department, Government of West Bengal is the Executing Agency (EA) and Implementing Agency (IA) for the Project, responsible for management, coordination and execution of all activities funded under the loan. A central Project Management Unit (PMU) in Kolkata attached to PHED is responsible for implementing the WBDWSIP. The PMU is supported by Project Implementation Units (PIUs) at district level. PMU is headed by a Project Director. Each PIU is headed by a Superintending Engineer, reporting to the Project Director. PMU with the support of PIUs is responsible for planning, implementation, monitoring and supervision, and coordination of all activities under the WBDWSIP. A PIU for North24 & South24 Parganas, Bankura and East Midnapore district has already been established and are actively functioning to implement the project.

86. PMU is supported by Project Management Consultant (PMC) to supervise, monitor and oversee the implementation. Each PIU is supported by a Design, Supervision and Institutional Support Consultant (DSISC); there are three DSISCs supporting 3 PIUs respectively in North24 Parganas, Bankura and East Midnapore districts.

87. A state-level Steering Committee headed by Chief Secretary have been constituted to provide policy direction and project oversight. A Tender Evaluation and Recommendation Committee is constituted to review and evaluate bids; and a District Steering Committee headed by District Magistrate is constituted to monitor project implementation and undertake coordination among local agencies, set up monitoring mechanisms and undertake grievance redress activities as required.

88. At the State level, the State Water and Sanitation Mission—a registered society formed within the GoWB's Panchayats and Rural Development Department—provides policy guidance and supports the convergence of various government programs and projects. District Water and Sanitation Mission was formed to support coordination at the district level.

B. Safeguard Implementation Arrangements

89. A Safeguard and Gender Cell (SGC) have been established in PMU with the overall responsibility of ensuring compliance with ADB SPS. SGC is headed by a Head, Safeguards and Gender Officer (HSGO) who directly reports to the Project Director. The HSGO has the overall responsibility in implementation of the RF, Environmental Assessment Review Framework (EARF), resettlement plans (RP), EMPs, site specific environmental management plan (SEMP), GESI action plan, and appropriate monitoring and reporting responsibilities. The SGC is supported by social safeguard specialists in the PMC.

90. Safeguard Officer is supported by an Environmental Engineer (Assistant Engineer rank officer, preferably with degree/diploma in environment), and a Social and Gender Development Officer, preferably with a social science background. PMU is supported by a district level PIUs in design and implementation of the project. Each program district has been provided with a PIU.

91. Each PIU is equipped with an Environmental and Social Safeguards Unit (ESSU), which is again staffed with two ASO, one environmental and one social (Assistant Engineer rank officers is designated as ASO) – dedicated or delegated staff; Consultancy Support. Project Management Consultant (PMC) to assist PMU and Design, Supervision and Institutional Support Consultants (DSISCs) to support PIUs. PMC team includes an Environment Management Specialist and a Social Management Specialist. Each DSISC team also includes an Environment Specialist and a Social Safeguard Specialist.

92. Environmental and Social Safeguards Tasks: SGC, PMU. SGC PMU is overall responsibility of implementation of project/program in compliance with SPS 2009, country legislations, and the program-specific Environmental Assessment and Review Framework (EARF), resettlement framework and Indigenous Peoples Planning Framework (IPPF), as agreed between PHED and ADB. SGC is undertake all safeguard activities – studies, verification, monitoring, reporting, consultation, disclosure, corrective actions, if any, and including review and approval of all documents prior to disclosure and submission to ADB.

- (i) **Project Implementation Unit.** At each PIU, an Assistant Engineer is given additional responsibilities of safeguard tasks and designated as Safeguards Officer (SO). The SO is responsible for oversee the safeguards implementation at PIU level, coordinate public consultations, information disclosure, regulatory clearances and approvals, resettlement plan implementation, EMP implementation and grievance redressal.

93. The ESSU PIU is responsible for implementation of the resettlement plans and the SGC PMU for monitoring of the resettlement plans. The ESSU PIU is undertake surveys and record observations throughout the construction period to ensure that safeguards and mitigation measures are provided as intended. The SGC PMU, through the ESSU PIU, is responsible for arranging the delivery of entitlements to affected persons, implementing and monitoring safeguards compliance activities, conducting public relations activities, promoting gender mainstreaming, and facilitating community participation. It is also responsible for obtaining statutory clearances and no-objection certificates from government agencies and other entities, if required.

94. The ESSU PIU is responsible for finalizing entitlements in consultation with affected persons, which are then examined and approved by the PMU. The PIU, through the DSISC/DBO contractor, arranges for the delivery of entitlements to affected persons, if any.

95. Non-governmental Organizations (NGOs). Three Project NGOs / consultants have been engaged for each of the Project districts to support the Gram Panchayats in their institutional and capacity building for sustainable operating and maintenance of the assets created. The Project NGOs are work in close coordination with the Design Supervision and Institutional Support Consultants (DSISC) for the concerned PIU, and report to the PIU. Related to social safeguards, the Project NGOs are supporting social safeguards compliance monitoring at Gram Panchayat level, conduct awareness generation, and support PIUs in achieving outputs under the GESI Action Plan for the Project.

96. DBO Contractor. The DBO Contractor have a dedicated Social Supervisor, who have at least 5 years of experience in resettlement planning and implementation, as well as gender action plan implementation, preferably in multi-lateral aided projects. For all DBO

contract packages, the concerned DBO contractor is responsible for resettlement plan updating and implementation, in close coordination with the PIU and DSISC. The institutional role and responsibility and details of safeguard personals at various levels of WBDWSIP are depicted at **Table 28** and **Table 29**.

97. The tasks of the Contractor's Social Supervisor are:

- (i) Work in close coordination with the PIU, design engineers and DSISC social safeguards personnel to finalize detailed design keeping the safeguard principles adopted for the project in view;
- (ii) Ensure that all design-related measures (e.g. special considerations for the vulnerable related to facility locations or design, mitigation measures for affected persons etc.) are integrated into project designs before approval.
- (iii) Conduct joint walk-throughs with PIU, design engineers and DSISC social safeguards personnel in sites/sections ready for implementation; identify the need for detailed measurement surveys, and conduct detailed measurement surveys to arrive at the final inventory of loss;
- (iv) Update the draft resettlement plan and Due Diligence Report and submit to PIU/PMU and ADB for review and approval.
- (v) Ensure strict adherence to ADB and government policy on social safeguards and the agreed entitlement matrix during implementation,
- (vi) Assist with grievance redressal and ensure recording, reporting and follow-up for resolution of all grievances received;
- (vii) Assist PIU in disclosing relevant information on safeguards (eligibility, entitlements, compensation, cut-off date, processes, timelines, GRM etc.) to beneficiaries and affected persons including the vulnerable.
- (viii) Submit monthly social safeguard and gender action plan monitoring reports to PIU, with gender-disaggregated data as required for monitoring.

Table 28: Institutional Roles and Responsibilities

Activities	Agency Responsible
Sub-project Initiation Stage	
Finalization of sites/alignments for sub-project (on ground)	PMU/PIUs
Coordination between Purchase Committee, District level Revenue Department authorities and land sellers	PMU/PIUs
Meetings at community/ household level with affected persons and beneficiaries	PIUs/DSISC
Resettlement Plan Preparation/ Updating Stage	
Conducting DMS Survey / Census of all affected persons	PIUs/DSISC/DBO contractor
Conducting FGDs/meetings/workshops during census surveys	PIUs/DSISC/DBO contractor
Verification of survey results, vulnerable households	PMU/PMC
Computation of compensation Conducting discussions/ meetings/ workshops with all affected persons and other stakeholders	PMU/PMC assisted by PIUs/DSISC PMU/PIUs
Finalizing entitlements	PMU/PIUs
Disclosure of final entitlements and compensation packages	PIU/DSISC/DBO contractor
Approval of Final Resettlement Plan	ADB

Resettlement Plan Implementation Stage	
Payment of compensation	PIUs/PMU
Consultations with affected persons during rehabilitation activities	PIUs/DSISC/DBO contractor
Grievances Redressal	PMU/PIUs/DSISC/DBO contractor
Internal Monitoring	PMU/PIUs

Table 29: Details of Safeguard Personnel Protocol at Various Levels of WBDWSIP

Personnel	Units	Total Man-months	Total Man – months Consumed till 31.04.2025	Total Balance Man-months till 31.04.2025
PMU-WBDWSIP				
Project Director	PMU	Not Applicable	-	-
Head Safeguard & Gender Officer (HSGO)	PMU	Not Applicable	-	-
PIU (North24 Pargana)				
Assistant Engineer (AE2)	PIU	Not Applicable	-	-
PIU (East Midnapore)				
Assistant Engineer (AE1)	PIU	Not Applicable	-	-
PIU (Bankura)				
Assistant Engineer (AE1)	PIU	Not Applicable	-	-
PMC				
Social Safeguard, Resettlement & Gender Expert	PMC	39.2541	38.0481	1.206
DSISC (North24 Pargana)				
Social Safeguard, Resettlement & Gender Expert	DSISC	25.780	26.112	-0.332
Support Staff 1 (Social) and Support Staff 2 (Social) and environmental support staffs	DSISC	183.567	176.68	6.887
DSISC (East Midnapore)				
Social Safeguard, Resettlement & Gender Expert	DSISC	15.5	12.81	2.69
Support Staff 1 (Social)	DSISC	61.63	59.51	2.12
DSISC (Bankura)				
Social Safeguard, Resettlement & Gender Expert	DSISC	13.516	12.67	0.846
Support Staff 1 (Social) & Environment	DSISC	65.83	64.82	1.01

8. Monitoring Results

98. The SGC, within the PMU assisted by PMC is monitoring safeguard implementation measures with support from the DSISCs and NGOs. Updated Resettlement Plans and Social Semi – Annual reports will describe the progress of the implementation of resettlement activities and any compliance issues and corrective actions required. These reports closely follow the involuntary resettlement monitoring indicators agreed at the time of resettlement plan approval.

99. Payment of compensation is already been disbursed to the 5 affected of Zone 5 of Haroa under package 02A North Praganas.

100. The safeguard team have been working closely with construction supervision team to avoid the adverse impact as much as possible. The grievances related to social safeguard are being addressed at the field level with support of PIUs and DSISCs. The alignment and the design finalization by the engineering team is under progress, if any changes during fixed the alignment and design DDRs/RPs shall be updated, finalized and shared with ADB. Monitoring result for the reporting period of Nov'2024 to April'2025 is given below as **Table 30**. Social Safeguard Monitoring Checklist is given in **Appendix 4** respectively.

101. The extent of monitoring activities, including their scope and periodicity, will commensurate with the project's risks and impacts. Monitoring will involve: (i) administrative monitoring to ensure that implementation is as per schedule and problems are dealt with on a timely basis; (ii) socio-economic monitoring during and after any resettlement impact utilizing base line information established through the detailed measurement/census survey of affected persons proposed during resettlement plan updating, and sub – project preparation; and (iii) overall monitoring to assess AP's status. The EA is required to implement safeguard measures and relevant safeguard plans, and to submit periodic monitoring reports on their implementation performance.

102. Executing agency will require to:

- establish and maintain procedures to monitor the progress of implementation of safeguard plans,
- verify the compliance with safeguard measures and their progress toward intended outcomes,
- document and disclose monitoring results and identify necessary corrective and preventive actions in the periodic monitoring reports,
- follow up on these actions to ensure progress toward the desired outcomes, retain qualified and experienced external expert to verify monitoring information for projects with significant impacts and risks (no such project impacts envisaged),
- ensure third part certification, wherever applicable,
- submit periodic monitoring reports on safeguard measures as agreed.

Table 30: Monitoring Result from Nov 2024 to April 2025

Package	Disclosure of detail GRM and project information dissemination to the Communities	Stakeholders Consultations done with community in general/vulnerable groups and affected people	Status of Redressal of grievances	Presence and impact on indigenous people	Remarks
North 24 Pargana					
N24P/01	Yes, it has been done through displaying of GRM/GRC board at construction site	Public consultations were done during the reporting period.,	No grievance received during the reporting period under this package	No Indigenous peoples' population have been found to be present within the target area	After finalizing an entirely new alignment for CWTM till the finalized design of upto BS1 no IR impact have been found, accordingly, it has been updated sectionally and submitted to ADB. The laying of pipes from BS-1 to Bhangar II GLR and Bhangar II GLR to Haroa GLR has been completed, further mitigating any involuntary resettlement impact. As a result, the Resettlement Plan is modifying as Due Diligence Report (DDR) as there were no impacts identified during the reporting period and submitted to ADB for approval.
N24P/02A	Yes, it has been done through displaying of GRM/GRC board at construction site and through consultation	No Public consultations were done during the reporting period.	No grievance received during the reporting period under this package	No Indigenous peoples' population have been found to be present within the target area.	The RP got approved by ADB, Moreover, disbursement of compensation to the affected persons has been also done during last monitoring period..
N24P/02B	Yes, it has been done through displaying of GRM/GRC board at construction site and through consultation	Two awareness programme on HIV/ AIDS & Vector Borne Disease were conducted during the reporting period for this package	Sixty-five field level grievances have been received during the reporting period and redressed at the filed level.	No Indigenous peoples' population have been found to be present within the target area	
Bankura					

Package	Disclosure of detail GRM and project information dissemination to the Communities	Stakeholders Consultations done with community in general/vulnerable groups and affected people	Status of Redressal of grievances	Presence and impact on indigenous people	Remarks
BK/01	Yes, it has been done through displaying of GRM/GRC board at construction site	No consultation was conducted during the reporting period under this package.	No grievances have been received during the reporting period.	Indigenous peoples' population have been found to be present within the target area, however, there will no adversely impact on the Indigenous peoples' Population due to project activities, rather the whole population will be benefitted with piped water supply connection.	Temporary livelihood loss for 39 shop owners during pipe line laying through Hatirampur (19), Supur (17) and Tilabani (3) market was earlier envisaged. However, the Engineering team of PIU and DSISC have finalized an alternative alignment in order to avoid the impact. Upon finalization of the same, it was possible to entirely avoid the IR impact and the RP has been updated and converted to DDR accordingly. The WTP is shifted to an encumbrance free land under ownership of I & WD near intake point. PHED is yet to obtain land possession certificate for the said land parcel. Moreover, the DDR has been updated to align with the scope of additional financing and was approved by the ADB in July 2024.
BK/02A	Yes, it has been done through displaying of GRM/GRC board at construction site and through consultation	No consultation was conducted during the reporting period. One third party consultation has been conducted.	No grievances have been received during the reporting period.	Indigenous peoples' population have been found to be present within the target area, however, there will no adversely impact on the Indigenous peoples' Population due to project activities, rather the whole population will be benefitted with piped water supply connection.	The DDR has been updated to align with the scope of additional financing and was approved by the ADB in July 2024.

Package	Disclosure of detail GRM and project information dissemination to the Communities	Stakeholders Consultations done with community in general/vulnerable groups and affected people	Status of Redressal of grievances	Presence and impact on indigenous people	Remarks
BK/02B	Yes, it has been done through displaying of GRM/GRC board at construction site and through consultation.	No community consultation was conducted during the reporting period.	Three grievances have been received during the reporting period and redressed at the filed level.	Indigenous peoples' population have been found to be present within the target area, however, there will no adversely impact on the indigenous people's population due to project activities, rather the whole population will be benefitted with piped water supply connection.	The DDR has been updated to align with the scope of additional financing and was approved by the ADB in July 2024.
BK/03	Yes, it has been done through displaying of GRM/GRC board at construction site	No community Consultations were conducted during the reporting period.	No grievance has been received from field level during this monitoring period.	No Indigenous population have been found to be present within the target area	
BK/04	Yes, it has been done through displaying of GRM/GRC board at construction site and through consultation	No community consultations were conducted during the reporting period.	No grievance has been received from field level during this monitoring period.	No Indigenous population have been found to be present within the target area	
East Midnapore					
EM/01	Yes, it has been done through displaying of GRM/GRC board at construction site and through consultation	Twenty-two (22) Stakeholder consultations were conducted during the reporting period.	Six (6) minor field related grievances have been received and redressed at the field level under this package	No Indigenous peoples' population have been found to be present within the target area	The resettlement plan since been updated to Due Diligence Report.
EM/02	Yes, it has been done through displaying of GRM/GRC board at construction site and through consultation	Five (5) stakeholders' consultations were conducted during the reporting period	Six (6) field level grievances have been received and redressed at the field level	Indigenous peoples' population have been found to be present within the target area.	The DDR has been updated to align with the scope of additional financing and was approved by the ADB in July 2024.
EM 01 and EM 02		Three (3) stakeholders' consultations were conducted during the reporting period			

9. Compliance Status

103. One Social Safeguard Resettlement and Gender Specialist have been engaged in PMC from April, 2019 on intermittent basis. Similarly, Social Safeguard Resettlement and Gender Specialists has also been engaged in respective DSISC who are responsible for implementation of RP and monitoring of safeguard activities. Covenants written into loan agreement that is related to resettlement safeguard are listed in **Table 31** with the status of compliances up to the reporting period.

Table 31: Compliance Status – against loan covenants, RF and final RPs

no. as per loan agreement	Program Specific Covenants	Status / Issues
Land Acquisition and Involuntary Resettlement		
Serial 7 of Schedule 5	<p>The Borrower shall cause the State to ensure that all land and all rights-of-way required for a Subproject are made available to the Works contractor in accordance with the schedule agreed under the related Works contract and all land acquisition and resettlement activities are implemented in compliance with</p> <p>(a) all applicable laws and regulations of the Borrower relating to land acquisition and involuntary resettlement; (b) the Involuntary Resettlement Safeguards; (c) the RF; and (d) all measures and requirements set forth in the relevant RP, and any corrective or preventative actions set forth in a Safeguards Monitoring Report.</p>	<p>Being complied</p> <p>After finalizing an entirely new alignment for CWTM till the finalized design of upto BS1 no IR impact have been found in N24/01. As a result, the Resettlement Plan is modifying as Due Diligence Report (DDR) as there were no impacts identified and submitted to ADB for approval.</p> <p>Initial resettlement plan (RP) has been prepared and approved. The Resettlement plan for EM/01 since been updated to a DDR based on final design and alignment.</p> <p>All measures and compliance requirements as mentioned in safeguards documents will be considered during implementation.</p> <p>Corrective or preventive action plans (if any) be reflected in Safeguard monitoring report.</p> <p>Wherever private plots are required for the project, land purchase is done through negotiated settlements, and inter-departmental land transfer processes are used for government land parcels. The preferred approach for land purchase for this project is based on the RFCTLARR Act, 2013, the Memorandum of the Government of West Bengal on land negotiation, the ADB SPS 2009, and the project Resettlement Framework.</p>
Serial 8 of Schedule 5	<p>Without limiting the application of the Involuntary Resettlement Safeguards, the RF or the relevant RP, the Borrower shall cause the EA to ensure that no physical or economic displacement takes place in connection with the Subprojects until:</p> <p>(a) compensation and other entitlements have been provided to affected people in accordance with the relevant RP; and</p> <p>(b) a comprehensive income and livelihood restoration program have been</p>	<p>Being complied</p> <p>As per the project resettlement plan and resettlement framework – prior to the physical or economic displacement, compensation needs to be paid to affected persons based on the provisions indicated in the “Entitlement Matrix” of the resettlement framework.</p> <p>No impacts identified as of current status for East Midnapore.</p>

no. as per loan agreement	Program Specific Covenants	Status / Issues
	<p>established in accordance with the relevant RP.</p>	<p>Due to change in alignment of clear water transmission main for package WW/BK/01, impacts identified earlier are avoided. In the light of this change Resettlement Plan for the package is converted into Due Diligence Report.</p> <p>The Compensation budget has been approved by PIU of N24P and ADB. The disbursement of compensation is completed under package N24/02A during last monitoring period.</p> <p>As per requirement, ILRP (Income and Livelihood Restoration Program) will be initiated as per prescribed guideline under RP and Gender Equality Social Inclusion (GESI) action plan. No issues identified as per current status for all packages.</p>
Indigenous Peoples		
<p>Serial 9 of Schedule 5</p>	<p>The Borrower shall cause the EA to ensure that the Project does not have any impact on indigenous peoples within the meaning of the Safeguard Policy Statement. In the event that the Project does have any such impact, the Borrower shall ensure or cause the State to ensure that the preparation, design, construction, implementation and operation of the relevant Subproject(s) comply with</p> <p>(a) all applicable laws and regulations of the Borrower relating to indigenous peoples; (b) the Indigenous Peoples Safeguards; (c) the IPPF; and (d) all measures and requirements set forth in the relevant IPP, and any corrective or preventative actions set forth in a Safeguards Monitoring Report.</p>	<p>Being complied</p> <p>Indigenous peoples planning framework (IPPF) has been prepared.</p> <p>As per social survey indigenous people are not affected from selected subprojects in all packages.</p> <p>Although presence of indigenous people has been identified in subproject blocks of Indpur (BK/02A) & Taldangra (BK/02B). The project will benefit indigenous people by improving their quality of life through access to safe, reliable and continuous supply of drinking water at household level.</p> <p>Corrective or preventive action plans which reflected in Safeguard monitoring report will be addressed by project Implementation agency.</p> <p>During subsequent implementation, social screening will be done to find out any impact on Indigenous People (IP) in compliance with IPF. The project will provide 100 percent house connection to indigenous population covered under WBDWSIP.</p> <p>All measures and requirements (if emerge) during implementation in respect to IP's impact will be addressed accordingly.</p> <p>Corrective or preventive action plans which reflected in Safeguard monitoring report will be addressed by project Implementation agency.</p>
Human and Financial Resources to Implement Safeguards Requirements		

no. as per loan agreement	Program Specific Covenants	Status / Issues
Serial 10 of Schedule 5	The Borrower shall ensure, or cause the EA to ensure, that all necessary budgetary human resources to fully implement the RP, and the IPP are made available.	Being complied Budgetary provisions have been included in RPs. Safeguard Officers for PMU, PIU is in place. Human resources as project consultant, i.e. Safeguard Specialist, Resettlement and Gender Specialist. in PMC and DSISCs for implementation of RPs are in place.
Safeguards – Related Provisions in Bidding Documents and Works Contracts		
Serial 11 of Schedule 5	The Borrower shall ensure, or cause the EA to ensure that all bidding documents and contracts for Works contain provisions that require contractors to: (a) comply with the measures and requirements relevant to the contractor set forth in the RPs and any IPP (to the extent they concern impacts on affected people during construction), and any corrective or preventative actions set out in a Safeguards Monitoring Report; (b) make available a budget for all such social measures; (c) provide EA with a written notice of any unanticipated environmental resettlement or indigenous peoples risks or impacts that arise during construction, implementation or operation of the Project that were not considered in the RPs or any IPP; (d) adequately record the condition of roads, agricultural land and other infrastructure prior to starting to transport materials and construction; and (e) fully reinstate pathways, other local infrastructure, and agricultural land to at least their pre-project condition upon the completion of construction.	Being complied (a) This will be followed for all the sub projects. In case of changes of scope, revised RPs will be prepared and corrective measures will be disclosed to contractor and same will be reflected in the subsequent Social Monitoring Report. (b) A separate budgetary provision has been made for RPs where ever applicable (c) With the development of sub project and implementation, in case of any additional impacts/risks due to change in scope/area, that will be reflected in the revised RPs and Safeguard Monitoring Report and accordingly project Executing Agency will inform the Construction Agency for taking relevant corrective measures. (d) Roads are marked properly (by avoiding residences and agricultural land) before commencement of transportation of materials. (e) Pathways, roads which are likely to be affected for a short period during implementation of the sub project will be restored by concerned construction agency. Restoration status will be reflected in post construction monitoring format of the Social Monitoring Report.
Safeguards Monitoring and Reporting		
Serial 12 of Schedule 5	The Borrower shall ensure or cause the EA to do the following: (a) submit semi-annual Safeguards Monitoring Reports to ADB and disclose relevant information from such reports to affected persons promptly upon submission; (b) if any unanticipated environmental and/or social risks and impacts arise during construction, implementation or operation of the Project that were not considered in the RPs or any IPP, promptly inform ADB of the occurrence of such risks or impacts, with detailed description of the event and	Being complied a) Semi-annual Safeguards Monitoring Reports are submitted to ADB every six months as scheduled. The approved 12 th Semi-annual Safeguards Monitoring Reports have also been disclosed on the ADB and departmental websites. Relevant information related to the sub-projects are disclosed to Affected Persons. This is the 13 th edition of SSMR. During implementation, in case of any additional impacts/risks due to change in scope/area, will be reflected in revised

no. as per loan agreement	Program Specific Covenants	Status / Issues
	<p>proposed corrective action plan; and (c) Report any breach of compliance with the measures and requirements set forth in the RPs or any IPP promptly after becoming aware of the breach.</p>	<p>RPs/DDR and accordingly Executing Agency (EA) will inform the ADB along with corrective action plan which will be reflected in Safeguard Monitoring Report.</p> <p>(c) In case of any breach of compliance with the measures and requirements set forth in the RPs; EA will promptly inform ADB and suitable corrective action plan will be planned if required.</p>
Prohibited List of Investments		
Serial 13 of Schedule 5	The Borrower shall ensure or cause the EA to ensure that no proceeds of the Loan are used to finance any activity included in the list of prohibited investment activities provided in Appendix 5 of the SPS.	<p>Complied</p> <p>Under this Project, there is no violation of prohibited investment activities as per ADB SPS (2009).</p> <p>Same will be followed throughout the project period.</p>
Gender		
Serial 15 of Schedule 5	<p>The Borrower shall ensure or cause the EA to ensure that (a) the GESI Action Plan is implemented in accordance with its terms; (b) the bidding documents and the contracts include relevant provisions for contractors to comply with the measures set forth in the GESI Action Plan; (c) adequate resources are allocated for implementation of the GESI Action Plan; and (d) progress on implementation of the GESI Action Plan, including progress toward achieving key gender outcome and output targets are regularly monitored and reported to ADB;</p>	<p>Being complied</p> <p>Implementation of GESI Action Plan as per approved GESI have been taken up with the help of engaged NGOs.</p> <p>Ethnicity mapping has been completed by the engaged NGO. Local skill training workshops in livelihood opportunities has also been initiated by one NGO and the same will be taken up by other NGOs very shortly. In addition, the technical training in plumbing, meter reading, accounting and IT are also to be conducted at GP level.</p> <p>Monitoring mechanism has been developed and all development process will be reflected in Social Monitoring report from time to time.</p> <p>Progress on implementation of the GESI Action Plan, are monitored regularly and reported to ADB on quarterly basis.</p>
Communication and Participation		
Serial 16 of Schedule 5	The Borrower shall ensure, or cause the EA to ensure, that the project is undertaken in conformity with the communication strategy as agreed between ADB, the Borrower, the State and the EA and referred to in the PAM.	<p>Being complied</p> <p>The communication strategy as per the guidelines of the PAM has been prepared and shared with ADB.</p>
Overall Status of Compliance		
<div style="text-align: center;"><input type="checkbox"/></div> <p>Not Complied - Redressed action & monitoring required</p>	<div style="text-align: center;"><input checked="" type="checkbox"/></div> <p>Complied with further monitoring</p>	<div style="text-align: center;"><input type="checkbox"/></div> <p>Complied - no further action</p>

10. Follow-up actions, Recommendation and Disclosures

104. The monitoring of social safeguard activities and implementation will be continued during the project implementation. The project will involve in following action for the implementation of RP. It describes recommendations and further actions or items to focus on for the remaining monitoring period. In view of the activities that have been carried thus far with regard to social safeguards for this project, a few recommendations are listed **Table 32** below in for consideration: -

Table 32: Follow-up actions, Recommendation and Disclosures


Activity	Recommended Action	Responsibility	Actions Taken	Actions Required
Formation of GRC at PMU, PIU & Field level	<ul style="list-style-type: none"> All PMU and PIU level GRC as well as the field level GRCs are in place. GRCs to act and adhere in a structured manner in redressing the grievances received. 	Contractors, DSISCs, PIUs and PMU	<ul style="list-style-type: none"> A State level Steering committee and PMU level GRC has already been constituted. The district level Steering committee (DSC) for three target districts has also been constituted. In addition to it, all the three PIUs in North24 & South24 Parganas, Bankura and East Midnapore has constituted the PIU level GRC. Field level GRCs for North 24 and South 24 Parganas Bankura & East Midnapore is also in place. 	All grievance and redressal are review by GRCs on monthly basis
Updating of RPs/DDR, especially for International Competitive Bidding (ICB)	<ul style="list-style-type: none"> Conduct census survey, revalidation survey as per the finalization of design consultation, take photograph, issuance of I – Cards, collect secondary data and others related work 	DSISCs and PIUs	<ul style="list-style-type: none"> Draft Resettlement Plans (RPs) for three subprojects were prepared, however remaining seven subprojects where no Involuntary Resettlement (IR) impacts were envisaged during initial assessment and Due Diligence Report were prepared as per SPS 2009. All the Resettlement Plans (RPs) and Due Diligence Reports (DDR) were approved by ADB. In N24P/01 subproject has been modified as Due Diligence Report (DDR) and submitted 	Design and alignment based on DMS needs to be finalized at the earliest for finalizing the RPs.

Activity	Recommended Action	Responsibility	Actions Taken	Actions Required
			<p>to ADB as there were no impacts identified during implementation of the project.</p> <ul style="list-style-type: none"> Besides, in EM/01 subproject, due to changes in alignment of raw water main and clear water main have no impact on structures. Accordingly, RP since been updated based on the impact. 	
Implementation of RP	<ul style="list-style-type: none"> To be complied in prior to commencement of civil work 	DSISCs, PIUs, PMU	<ul style="list-style-type: none"> Compensation has been paid to five affected persons (as stated in the resettlement plan) of N24/2A during last SSMR period. Work have been taken up in sections where there is no impact at all. 	Detailed measurement survey and design need to be finalized
Awareness building, social relationship and public safety	<ul style="list-style-type: none"> One to one discussion, FGD, consultation meeting to be conducted from time to time. 	Contractors, DSISCs, PIUs and PMC	<ul style="list-style-type: none"> One to one consultation, Focus Group Discussions (FGDs), public consultation and meeting taking place from time to time to disseminate project information and generate awareness regarding water loss, conservation and WASH as a whole. The activities were carried out by the respective NGO's engaged for three districts. 	To be continued at different stages of the project till post project implementation phase throughout the project period
Disclose the RP to the affected persons	<ul style="list-style-type: none"> To be disclosed 	DSISCs and PIUs	<ul style="list-style-type: none"> Disclosed to the affected person done during disbursement time. 	
Disclose the details of GRM to the Communities	<ul style="list-style-type: none"> Disclosed during consultations as well as in the form of leaflets 	DSISCs & PIUs	<ul style="list-style-type: none"> Communities are continuously being informed regarding GRM during consultations, field visits and other meetings. 	Disclose the details of GRM to the Communities
Finalization of negotiations with landowners and obtaining of Third-Party Certification as	<ul style="list-style-type: none"> PMU and PIUs to take initiatives in this regard 	PMU and PIUs	<ul style="list-style-type: none"> All 94 private lands were purchased, and third-party certifications were completed by the reporting period. 	Purchasing process for other parcels of land to be completed at the earliest.

Activity	Recommended Action	Responsibility	Actions Taken	Actions Required
well as transfer of Government lands in the name of WBDWSIP				
Implementation of Community Awareness & Participation Plan (CAPP)	<ul style="list-style-type: none"> • Take action according to the customized CAPP prepared for the respective targeted districts 	NGOs in three project districts.	<ul style="list-style-type: none"> • Customized CAPPs have been prepared by all three NGOs for their respective districts in coordination with DSISC and PIU to ensure effective implementation. 	Further, NGOs in coordination with PIU, DSISC and contractor have already been asked to prepare bi-monthly CAPP and act accordingly.
Gender Policy: Prevention of Sexual Harassment (POSH) of Women at Workplace	<ul style="list-style-type: none"> • PMU and PIUs to take action for implementation of the Act as per the mentioned clauses (if required) • PMU and PIU to organize review meeting related to POSH once in six months. 	PMU and PIUs	<ul style="list-style-type: none"> • Committees at PMU and PIU level have been constituted. 	The committees may meet once in six months for discussing with latest updates related to prevention of Sexual Harassment Act as per the Government.
GESI Action Plan	<ul style="list-style-type: none"> • Customized GESI plan to be implemented in different project districts. • GESI plan to be implemented at different levels including contractor, NGO, PIU, PMU, PMC and DSISC. It is to be implemented by the engaged NGOs in respective project district and reported once in three months. 	NGO, DSISC, PIU, PMU & PMC to take action.	<ul style="list-style-type: none"> • Customized GESI plan have been prepared by all the three NGOs and implementation of the same has started. 	3 nos. of NGOs have already adhered to the customized GESI plan.

105. The project details and resettlement benefits has been disclosed to the PAPs. Information dissemination and disclosure have been a continuous process since the beginning of the project. The approved Entitlement Matrix and resettlement plan will be placed in the head office of PHED, PHED PMU office, and concerned divisional offices of PHED and Gram Panchayat offices accessible to affected persons. The design, supervision and institutional support consultants (DSISC), Environment and Social Safeguard Unit (ESSU) of PIU and safeguard and gender cell (SGC) of PMU will continue consultations, information dissemination, and disclosure. Draft project information disclosure leaflet containing the Executive Summary of this resettlement plan and the Entitlement Matrix, and contact numbers of PMU, contractor, project engineer and DSISC social safeguards personnel and concerned engineer, and grievance redress hotline number has been distributed among affected persons and also beneficiaries.

Appendix 1: Summary of Block level orientation at Bankura District











Location: Majia Gaon Panchayat Date: 17/12/2024 Total Participants: 61 [Male -27; Female-34]	
Discussion points	Remarks
<ul style="list-style-type: none"> Understanding of In- Village Water supply system Roles and Responsibility of PHED and the GP in operation and maintenance of water supply system Responsibility of the community in Operation and maintenance of drinking water supply system and sustaining delivery of the services Awareness of the communities about their roles and responsibilities on drinking water supply and related issues. 	

Attendance Sheet:

Block Level Orientation Programme for the training of VWSC members on role and responsibilities - West Bengal Drinking Water Sector Improvement Project

Venue:- Mejia Vidya sagar Community Hall

Date:- 17/12/2024 M-7, F-3

Sl. No.	Name (নাম)	Sex (স্ব)	Caste (কাস্ট)	Name of the Block/Gram Panchayat (ব্লক/গ্রাম পঞ্চায়ত নাম)	Designation (পদ)	Phone Number (মোব নম্বর)	Signature (স্বাক্ষর)
1.	<u>Pankaj Umamoy</u>	<u>M</u>	<u>S</u>	<u>Mejia Block</u>	<u>JT BOO</u>	<u>9083182273</u>	
2.	<u>SK PRADIP LITA</u>	<u>M</u>	<u>G</u>	<u>Mejia</u>	<u>BOO</u>	<u>8373082834</u>	
3.	<u>Pratik Mandal</u>	<u>M</u>	<u>Sc</u>	<u>Mejia Panchayat</u>	<u>PA & AO</u>	<u>9002792454</u>	
4.	<u>Phalguni Nayak (Sister)</u>	<u>F</u>	<u>Gen</u>	<u>Mejia Block</u>	<u>WDO</u>	<u>9800726809</u>	
5.	<u>Dalim Datta</u>	<u>F</u>	<u>-</u>	<u>Moghia</u>	<u>J.E/PJU</u>	<u>8434438802</u>	
6.	<u>Arabisia Aharya</u>	<u>M</u>	<u>-</u>	<u>Mejia</u>	<u>Support Engineer BSISC</u>	<u>9983186696</u>	
7.	<u>Tasnia U.</u>	<u>M</u>	<u>-</u>	<u>Mejia</u>	<u>LBO</u>	<u>706634572</u>	
8.	<u>Sushmita Banerjee</u>	<u>F</u>	<u>Gen</u>	<u>BSISC</u>	<u>Social Engineer</u>	<u>7003562831</u>	
9.	<u>Rajat Banerjee</u>	<u>M</u>	<u>Go</u>	<u>Mejia</u>	<u>ASST. SR</u>	<u>896781576</u>	
10.	<u>SHRABAN</u>	<u>M</u>	<u>OBC</u>	<u>MOBIL...</u>	<u>BOO</u>	<u>797560543</u>	

Male- 8, Female- 3

Sl. No.	Name (in)	Sex (in)	Caste (in)	Name of the Block/Gram Panchayat (in)	Designation (in)	Phone Number (in)	Signature (in)
1.	Ashish Nandi	M	Hindu G.C.M.	Bansda	Tenue	760908515	Ashish Nandi
2.	Sankar Mondal	M	Hindu G.C.M.	Ranchanda Panch	Member	954734296	Sankar
3.	Ashok Kundu	M	Hindu G.C.M.	BANJORA	Sachalik	819356764	Ashok
4.	Bikash Roy	M	Hindu G.C.M.	Bangara	water facilitator	9647996710	Bikash
5.	Gautam Mondal	M	Hindu G.C.M.	Ranchandrapur	water Facilitator	9064228895	Gautam Mondal
6.	Sukhamoy Maji	M	OBC Hindu G.C.M.	Kustare	water Facilitator	758532066	Sukhamoy
7.	Najib Dasgupta	M	OBC Hindu	mezia GP	water Facilitator	990877257	Najib Dasgupta
8.	Kajal Maji	M	SC	Mezia	Member	7797620998	Kajal Maji
9.	Shilpa Shil	F	OBC	Andhagram	Member	9691886773	Shilpa Shil
10.	Chandramona	F	SC	Panchandrapur	R Panchandrapur	9495348886	Chandramona
11.	Riya Roy	F	SC	Ranchandrapur	Ranchandrapur	9382022953	Riya Roy

Male- 6, Female- 5

Sl. No.	Name (in)	Sex (in)	Caste (in)	Name of the Block/Gram Panchayat (in)	Designation (in)	Phone Number (in)	Signature (in)
12.	Tustumi Bani	F	S.T	Rubhagam	member	9064647395	Tustumi Bani
13.	Gurudadas Banerjee	M	A	Andhagram	member	9647625244	Gurudadas
14.	Mr. Hriday Dasgupta	M	A	Andhagram	General Secy	629624788	Hriday Dasgupta
15.	Manikjyoti	M	OBC	Andhagram	UP Andon	9800337796	Manikjyoti
16.	Soumen Maji	M	SC	Kustare	Pradhan	9250712383	Soumen Maji 17-12-29
17.	Dinesh Mondal	M	Gen	Kustare	member	7232206128	Dinesh Mondal
18.	Kajal Roy	F	Gen	Ranchandrapur	SGP	9734266526	Kajal Roy
19.	Soma Mahanta	F	Gen	Ranchandrapur	Singha	859926386	Soma Mahanta
20.	Tumpa Ganan	F	Gen	Andhagram	Sarika	9641748375	Tumpa Ganan
21.	Rina Bhattacharya	F	Gen	Ranchandrapur	Shilpa	850180265	Rina Bhattacharya
22.	Firoj Khan	M	Gen	Andhagram	Invited member	7865041220	Firoj Khan

Male- 5, Female- 6

Sl. No.	Name (***)	Sex (***)	Caste (***)	Name of the Block/Gram Panchayat (***)	Designation (***)	Phone Number (***)	Signature (***)
23	Chanchal Banerjee	M	Gen	Mejia/Arathagan	Sanchalak	973499521	
24	Prabhati Das	F	Gen	Mejia GP	member	9832609309	Prabhati Das
25	Rona Pal	F	Gen	Mejia GP	member	8327564755	Rona Pal
26	Keka Karmakar	F	Gen	Mejia GP	member	7308569960	Keka Karmakar
27	Rabjani De	F	OBC	Mejia GP	Teacher	8768662652	Rabjani De
28	Putul Roy	P	SC	Mejia Ramchandra Pur	SHG	9332318401	Putul Roy
29	Ruma Roy	F	SC	Ramchandra Pur	Sanchalak	6294730107	Ruma Roy
30	Sunder Nath	M	OBC	Mejia GP	Member	8768586925	Sunder Nath
31	Tatin Saha	M	SC	Mejia GP	N.S. of Mejia	9494191555	
32	Jayanti Kumar Mondal	M	Gen	Mejia/Kustore GP	N.S. Kustore GP	9832732008	
33	Subrata Sanyal	M	Gen	Mejia/R.C.Pur	N.S. R.C.Pur	8318437212	

Male- 1, Female- 10

Sl. No.	Name (***)	Sex (***)	Caste (***)	Name of the Block/Gram Panchayat (***)	Designation (***)	Phone Number (***)	Signature (***)
34	Bisnu Mondal	M	SC	Banjara gram Panchayat	N.S. Banjara	9733271842	
35	Rina Kora	F	SC	Ramchandra Pur gram Panchayat	SHG	9907908689	Rina Kora
36	Bijaya Mondal	F	SC	Mejia Gram Panchayat	Member	9475605443	Bijaya Mondal
37	Jhuma Singh	F	G	Mejia Gram Panchayat	Member	8391020528	J Singh
38	Shantika Kora	F	SC	Mejia Gram Panchayat	UP Bandon	7029993322	Shantika Kora
39	Moni Roy	F	GL	Mejia Gram Panchayat	SHG	6297544085	Moni Roy
40	Kabita Bauri	F	SC	Mejia gram Banjara	GROUP	850998003	Kabita Bauri
41	Janani Mondal	F	SC	Kustore GP Mejia	Member	9116315079	Janani
42	Rinku Mondal	F	OBC	Kustore	Member	6297619692	Rinku Mondal
43	Kabita Bauri	F	SC	Mejia Block	Member	9360123980	Kabita Bauri
44	Biyanka Das	F	Gen	Banjara	GROUP	7020621078	Biyanka Das

Male- 0, Female- 7

Sl. No.	Name (नाम)	Sex (लिंग)	Caste (जाति)	Name of the Block/Gram Panchayat (ग्राम/ब्लॉक पंचायत का नाम)	Designation (पद)	Phone Number (दूरभाष नम्बर)	Signature (हस्ताक्षर)
45.	Payal Lata	Female	Gen	Banjara	CBIP member	6205132751	Payal Lata
46.	Baishakhi Layek	Female	Gen	Banjara	CBIP member	8398114843	Baishakhi Layek
47.	Tara Sarda	F	ST	Andhaganam	GT member	9907202601	Bin Rinku Dibi bar
48.	Binda Mandal	F	Gen	Andhaganam	member	6297402746	Bin Rinku Dibi bar
49.	Rita Maji	F	SC	Kustone	ASHA	9002440203	Rita Maji
50.	Sophal Mandal (Layek)	F	Gen	Banjara	ASHA	9083143804	Sophal Mandal (Layek)
51.	Sora Bhandari	F	Gen	Andhaganam	(ASHA)	9883319514	Bhandari
52.	—	—	—	—	—	—	—
53.							
54.							
55.							

Transcript of the Attendance

S. No.	Name	Sex male (M) Female (F)	Designation	Contact Number
1	Pinaki Upadhya	M	Jn BDO	9083182273
2	Sk. Abdullah	M	BDO	8373052834
3	Alok Mandal	M	PA & QA	9001798454
4	Phalguni Nag	F	WDO	9800724500
5	Dolan Dutta	F	JE/PIU	9434438802
6	Mr. Adhikary	M	Support Engineer , DSISC	9903186696
7	Mr. Prabin	M	L & T	8340323771
8	Suchismita Banerjee	F	Social safeguard	7008562831
9	Rajat Banerjee	M		8968175706
10	Mr.S. K	M		
11	Mr .Animesh	M		7607913515
12	Mr.S Mandal	M	Member	9547744286

S. No.	Name	Sex male (M) Female (F)	Designation	Contact Number
13	Asok Kundu	M	Member	814556274
14	Mr .Bikash	M	Water Facilities	9647996710
15	Mr. Goutam Mandal	M	Water Facilities	9064228895
16	Sukhmay maity	M	Water Facilities	7585920655
17	Not identify name			
18	Kajal Maity	M	Member	9475615463
19	Shilpa Shil	F	Member	9691886773
20	Mr. mandal	M		9795344986
21	Piya Ray	F	Pradhan	9882032953
22	Tuktuki Bari	F	Member	9064647395
23	Mr.Goudas	M	Member	96476052414
24	Mr Mirtunjay Tapadar	M		6286247696
25	Manik Ghosh	M	Upo Pradhan	9800937796
26	Suman maji	M	Pradhan	8250717389
27	Dinesh Mandal	M	Member	9734286526
28	Kajal Gayan	M		9734286526
29	Rina Bhattacharya	F		8509820265
30	Firaj Khan	M	Member	7865041220
31	Chanchal Bandyopadhyay	M		9734995121
32	Prabhaboti Das	F	Member	9832609309
33	Ms.Pall	F	Member	8927564755
34	Keka Karmokar	F	Member	7908569960
35	Debjani De	F	Teacher	8768662652
36	Putul ray	F	SWG	9332318401

S. No.	Name	Sex male (M) Female (F)	Designation	Contact Number
37	Ruma Ray	F		6294780107
38	Surupan Maity	M	Member	8768586425
39	Tuhin saha	M	N. S of Mejja	9474191535
40	Mr Mandal	M		9832732008
41	Mr Subhabarata			8318437212
42	Mr .Mandal	M		9733271882
43	Rina Keora	F	SWG	9907908689
44	Priya Mistri	F	Member	9475605473
45	Jhuma singh	F	Member	8391029028
46	Shantana Kerora	F	Up Pradhan	7029799322
47	Mou Dey	F		6297544085
48	Kabita Barui	F	Group	850998638
49	Jonaki Barui	F	Member	8116315079
50	Rinku Mandal	F	Member	6297614962
51	Kabita Barui	F	Member	9360113360
52	Priyanka Das	F	Group	7029621078
53	Payel das	F	Group Member	6295132791
54	Baishakhi Layak	F	Group Member	8348114843
55	Rinku Dhibar	F	Member	9007202631
56	Bina mandal	F	Member	6297402746
57	Rita Maji	F	Asha	9002440203
58	Sephali mandal	F	Asha	9083143804
59	Ms Sova	F	Member	8116315079

Appendix 2: Public Consultations summary at East Midnapore District :


Consultation Date: 28.11.2024 Venue: GLSR Site at Garchakraberia Block: Nandigram-I Stakeholder consultations for Package EM/01 and Package EM/02 Nos of participants: 17; Male Participants - 15, Female Participants – 02	
Discussion points	Photographs
<ul style="list-style-type: none"> Stakeholder meeting to inspect the ROW of the existing road. However, road ROW was inadequate for pipelaying for EM/01 and EM/02. Upon consultation meeting and site conditions, it was decided that pipelines will be laid through road cutting. Proposal for such road cutting submitted to the HDA . 	


Sample copy of List of Participants in Consultation held on 28.11.24, at GLSR Site at Garchakraberia - Package EM/01 and EM/02


West Bengal Drinking Water Sector Improvement Project					
Public Health and Engineering Directorate					
Attendance Sheet: Joint inspection with HDA regarding pipe laying issues					
District: Purba Medinipur			Block: Nandigram - I		
Venue: Jourir More to Garchakraberia GLSR					
Date: 28.11.2024			Time: 1.00 P.M		
No. of Participants:			(Male:	Female)
Sl. No.	Name	Sex	Designation	Signature	Phone Number
1.	Anisit Acharyn	M	AE(Civil) PIO. AM. WBDWSIP. PHE Dte.		7003175244
2.	Uma Das	F	AE.(EM), R.I.U. PM, WBDWSIP, PHE Dte.		9434999993
3.	Anstu Kumar Roy	M	JE-I (M/E), PIO, PM, WBDWSIP PHE Dte.		7407127875
4.	J. N. SAHA	M	PM-EM-01 L&T		
5.	Prasenjit Das	M	JE-I (C)/PIO		9775578564
6.	Sovajyoti Maity	F	DSISE, Social		7031827214
7.	Moitunjay Kumar	M	DSISE, C.H.		8340323771
8.					

Transcript of the Attendance

Sl No	Name	Sex	Designation	Phone Number
1	Arijit Acharya	M	AE (Civil) PIU, PM, WBDWSIP, PHE Dte.	7003175244
2	Uma Das	F	AE (E/M) PIU, PM, WBDWSIP, PHE Dte.	9434999993
3	Antu Kumar Roy	M	JE-I (M/E), PIU, PM, WBDWSIP, PHE Dte.	7407127875
4	J. N. Saha	M	PM EM-01, L&T	8902008158
5	Prasenjit Das	M	JE -I (C) PIU, PM, WBDWSIP, PHE Dte.	9775578564
6	Sovajyoti Maity	F	Social, DSISC	7031827214
7	Mritunjay Kumar	M	Construction Manager, DSISC	8340323771

Consultation Date:16.01.2025 Venue: Nandigram -I BDO office Block: Nandigram-I Stakeholder consultations for Package EM/01 and Package EM/02 Nos of participants: 34; Male Participants - 23, Female Participants – 11	
Discussion points	Photographs
<ul style="list-style-type: none"> • Discussion on the pipe laying activities from Tengua to Nandigram Bus-stand to Garchakraberia GLSR site under EM/01 and EM/02 packages. Pipe laying started following the multi stakeholder consultation 	

<p>Consultation Date:08.04.2025 Venue: Nandigram Bus Stand Block: Nandigram-I Stakeholder consultations for Package EM/01 and Package EM/02 Nos of participants: 24; Male Participants - 23, Female Participants – 01</p>	
<p>Public consultation and information dissemination regarding commencement of work for laying of pipeline from Nandigram Bus-stand to Tengua. Work of pipe laying started upon public consultation and cooperation.</p>	

<p>Consultation Date:12.11.2024 Venue: Narghat Haldi River Bridge Block: Nandigram-I Stakeholder consultations for Package EM/01 Nos of participants: 19; Male Participants - 18, Female Participants – 01</p>	
<p>Stakeholder consultation and site inspection to modify the location of pile for construction of pipe supporting structure over Haldi River – under EM/01 package. A new proposal was submitted following such site inspection to National Highway.</p>	

<p>Consultation Date:21.11.2024 Venue: S.D.O Office Tamluk Block: Nandigram-I Stakeholder consultations for Package EM/01 Nos of participants: 14; Male Participants - 12, Female Participants – 02</p>	
<p>A review meeting chaired by Sub-divisional Officer was organised to monitor the progress of work for EM/01 package. The hindrances like electrical pole shifting, shifting of other utilities, measurement of ROW prior to pipe laying were discussed.</p> <p>The schedule for the activities like electrical pole shifting, shifting of other utilities, measurement of ROW was decided.</p>	<p><i>Photographs were not taken</i></p>

List of Participants in Consultation held on 21.11.24, at Tamluk SDO Office - Package EM/01

SUB DIVISIONAL REVIEW MEETING ON SURFACE WATER BASED PIPED WATER SUPPLY (ADB PROJECT), PHE
 Venue : Office Chamber of SDO Tamluk
 Date : 21. 11. 2024
 Time : 03.30 p.m.
 Attendance Sheet



Sl	Name	Designation	E Mail ID	Mobile No	Signature
1	Dibyendu Majumder, WBCS (Exe)	SDO, Tamluk	sdotamluk@gmail.com	8373063006	
2	Soumyabrata Das	BL & LRO, Tamluk	bltrotamluk@gmail.com	9332085308	
3	Moumita Chakroborty	BL & LRO, NDK	bls.dgandakumar@gmail.com	9332085311	
4	S. K. Sen	SE, PIU, PHE		9775584403	
5	Aghar Deb Mondal	EE, PIU, PHE		9434496133	21.11.24
6	Uma Das	AE, PIU, PHE		9439999993	21.11.24
7	Prakash Jana	DE & DM, WBSEDCL	ed.m.tamluk@wbasedcl.in	8910799200	21/11/2024
8	Sumit Kumar Bose	EO/TM	sumitbose1963@gmail.com	8016840060	
9	ABHIJIT MALAKAR	SAE/TM		8436654528	A Malakar
10	Linku Mahanta	JE/PIU/PM		9733567397	
11	Sovajyoti Maity	Social		7031827214	Maity
12	Sharan Majumdar	LST		9772938409	
13.	Sukamal Bhattacharya, AE(E)	HDA		8170045605	
14.	Mainak Samanta SAE(E)	HDA		8170045621	

Transcript

Transcript of the Attendance

Sl No	Name	Sex	Designation	Phone Number
1	Dibyendu Majumder, WBCS (Exe)	M	SDO, Tamluk	8373063006
2	Soumyabrata Das	M	BL & LRO, Tamluk	9332085308
3	Moumita Chakroborty	F	BL & LRO, NDK	9332085311
4	S.K.Sen	M	SE, PIU, PM, WBDWSIP, PHE Dte.	9775584403
5	Aghar Deb Mondal	M	EE, PIU, PM, WBDWSIP, PHE Dte.	9434496133
6	Uma Das	F	AE (E/M) PIU, PM, WBDWSIP, PHE Dte.	9434999993
7	Prakash Jana	M	DE & DM, WBSEDCL	8910799200
8	Sumit Kumar Bose	M	EO/TM	8016840060

9	Abhijit Malakar	M	S.A.E/ TM	8436654528
10	Rinku Mahato	M	JE, PIU, PM, WBDWSIP, PHE Dte.	9733567397
11	Sovajyoti Maity	F	Social, DSISC	7031827214
12	Sharad Majumdar	M	L&T	9772938409
13	Sukomal Bharati	M	AE (E), HDA	8170045605
14	Mainak Samanta	M	SAE (E), HDA	8170045621

<p>Consultation Date:21.11.2024 Venue: Ganjanarayanpur Market Block: Tamluk Municipality Stakeholder consultations for Package EM/01 Nos of participants: 17; Male Participants – 15, Female Participants – 02</p>	
Discussion points	Photographs
<p>Local objection regarding shifting of electricity poles and wires.</p> <p>Upon public consultation, electricity connection was provided through High Tension Cable and local problem/objection was resolved.</p>	
<p>Consultation Date:25.11.2024 Venue: Narghat Haldi River Bridge Block: Nandakumar Stakeholder consultations for Package EM/01 Nos of participants: 10; Male Participants – 09, Female Participants – 01</p>	
<p>Left-over sludge over the playground caused access issues for the Ganga Temple and inconvenience for the locals.</p> <p>Upon consultation the contractor was instructed to barricade the sludge deposits and clear access for the locals and the ganga temple. The issue was amicably resolved following the stakeholder meeting.</p>	

Consultation Date:27.11.2024
Venue: Byabattarhat Market
Block: Nandakumar
Stakeholder consultations for **Package EM/01**
Nos of participants: 26; Male Participants – 25, Female Participants – 01

Demarcation of ROW for pipelaying and consultation and information dissemination prior to laying of pipeline along the market area.

Pipe laying completed at this stretch following the public consultations.



Consultation Date:03.01.2025
Venue: Jalpai Village
Block: Nandakumar
Stakeholder consultations for **Package EM/01**
Nos of participants: 15; Male Participants – 07, Female Participants – 08

Site visit and public consultation was conducted to shift the alignment of the CWTM pipeline towards to road so as to avoid all impacts on the road side residences/structures.



Consultation Date:06.01.2025
Venue: Nandakumar Market
Block: Nandakumar
Stakeholder consultations for **Package EM/01**
Nos of participants: 22; Male Participants – 21, Female Participants – 01

Demarcation of ROW for pipelaying and consultation and information dissemination prior to laying of pipeline along the market area.

Pipe laying completed along the Nandakumar Market area.



Consultation Date:08.01.2025
Venue: Chandipur BDO Office
Block: Chandipur
Stakeholder consultations for **Package EM/01**
Nos of participants: 21; Male Participants –19, Female Participants – 01

Stakeholder consultation regarding the access of the Ganga Temple upon construction of the pipe supporting structure/bridge over Haldi River and schedule of pipelaying at Sashiganj Market.

The BDO presided over the meeting and it was decided that joint site visits would be conducted and if required design changes will be made. The laying of pipeline is scheduled to start after demarcation at site.

The site visit by BDO was conducted on 09 January 2025.
Design under review



Consultation Date:09.01.2025
Venue: Sashiganj Market
Block: Chandipur
Stakeholder consultations for **Package EM/01**
Nos of participants: 22; Male Participants –14, Female Participants – 08

Demarcation of ROW for pipelaying and consultation and information dissemination prior to laying of pipeline along the market area.
The pipe laying is yet to start.



Consultation Date:13.01.2025
Venue: Nandakumar Market area
Block: Nandakumar
Stakeholder consultations for **Package EM/01**
Nos of participants: 23; Male Participants –19, Female Participants – 03

Demarcation, measurement of ROW and public consultation and information dissemination regarding laying of pipeline along the road ROW of Nandakumar Market area.
Following the consultation and site visit by the concerned officials, the pipe was laid along the vacant available ROW.



Consultation Date:25.01.2025
Venue: Mahammadpur NH-116B Jack pushing site
Block: Nandakumar
Stakeholder consultations for **Package EM/01**
Nos of participants: 09; Male Participants –08, Female Participants – 01

Consultation and information dissemination regarding Jack pushing method for pipelaying. Public cooperation and the expected schedule of work including work completion was discussed with the local public.



Consultation Date:29.01.2025
Venue: Nandakumar Market
Block: Nandakumar
Stakeholder consultations for **Package EM/01**
Nos of participants: 23; Male Participants –20, Female Participants – 03

Demarcation of ROW for pipelaying and consultation and information dissemination prior to laying of pipeline along the market area.

Pipe laying completed along the Nandakumar Market area.



Consultation Date: 11.02.2025
 Venue: Nandakumar BDO Office
 Block: Nandakumar
 Stakeholder consultations for **Package EM/01**
 Nos of participants: 13; Male Participants – 11, Female Participants – 02

Meeting was chaired by the elected member of Legislative Assembly and other local political representatives along with BDO.

The meeting was conducted to disseminate all information regarding the alignment of the pipeline, work schedule including commencement and completion of work near the market area. The safety barricading, traffic marshals for smooth traffic management was also discussed. Pipe laying completed along the Nandakumar Market area.



List of Participants in Consultation held on 11.02.25, at Nandakumar BDO Office - Package EM/01

নন্দকুমার বঙ্গদেশ সরকারের নন্দকুমার ব্লক, নন্দকুমার

তারিখ: ১১/০২/২০২৫

সময়: ১১:০০ বাজারে

Attendance	Signature	Ph. No.
1.		
2.		
3. Savafati	[Signature]	9474304818
4. - AE-I/PIO/PM PHE Dtr.	[Signature]	7003175244
5. JE-I(C)/PIO/PM PHE Dtr.	[Signature]	9775578564
6. DSISE. SOCIAL	[Signature]	7031827214
7. JE-I(MID)/PIO/PM PHE Dtr.	[Signature]	7407127875
8. GM (L&T)	[Signature]	9800239084
9. Revenue Inspector	[Signature]	814502343
10. H.C. BL&LRD, NDK	[Signature]	9732839063
11. N.D.K - Secretary	[Signature]	7384506004
12. NDK [unclear]	[Signature]	9434213005
13. SK Mahabub Hossain	[Signature]	9800061154

(স্বাক্ষর) [Signature] (স্বাক্ষর) [Signature] (স্বাক্ষর) [Signature]

Transcript of the Attendance

SI No	Name	Sex	Designation	Phone Number
1	Sukumar de	M	M.L.A	9775074244
2	Dinesh Dey	M	B.D.O	8373063040
3	Shibani Dey Kundu	M	Sabhapati (President of Panchayat Samity)	9474304818
4	Arijit Achraya	M	AE-I, PIU, PM, WBDWSIP, PHE Dte.	7003175244
5	Prasenjit Das	M	JE -I (C) PIU, PM, WBDWSIP, PHE Dte.	9775578564
6	Sovajyoti Maity	F	Social, DSISC	7031827214
7	Antu Kumar Roy	M	JE-I (M/E), PIU, PM, WBDWSIP, PHE Dte.	7407127875
8	Sharad Majumdar	M	GM, L&T	9800239084
9	Rathin Krishna Bhattacharya	M	R.I, NDK	8145802343
10	Subrata Mondal	M	H.C, BL & LRO, NDK	9732839063
11	Samir Chakroborty	M	N.D.K Secretary	7384506004
12	Nandakumar Bazar Committee President	M	N.D.K President	9434218005
13	Sk. Mahabub Hossain	M	VDA (P)	9800061134

Consultation Date:19.02.2025

Venue: Sitalpur Village

Block: Nandakumar

Stakeholder consultations for **Package EM/01**



Nos of participants: 08; Male Participants –07, Female Participants – 01

Discussion points

Site visit and public consultation was conducted to shift the alignment of the RWTM pipeline away from the National Highway to avoid any impact on the road. The inconvenience to the villagers and all other road users was avoided as the road was saved from any damage.

Photographs



<p>Consultation Date:04.03.2025 Venue: Ganjnarayanapur Crossing Block: Tamluk Municipality Stakeholder consultations for Package EM/01 Nos of participants: 13; Male Participants –12, Female Participants – 01</p>	
<p>The local club is close to the ROW of the road and proposed alignment of the RWTM pipeline. Consultations with the club members was conducted and it was decided that pipeline will be laid through road cutting at this location.</p>	
<p>Consultation Date:05.03.2025 Venue: Sashiganj Market Block: Tamluk Municipality Stakeholder consultations for Package EM/01 Nos of participants: 09; Male Participants –08, Female Participants – 01</p>	
<p>Demarcation of ROW for pipelaying (CWTM) and consultation and information dissemination prior to laying of pipeline along the Sashiganj Market area.</p> <p>Pipe laying work is yet to start.</p>	
<p>Consultation Date:19.03.2025 Venue: Sub-Divisional Officer (SDO) Office Tamluk Block: Tamluk Municipality Stakeholder consultations for Package EM/01 Nos of participants: 14; Male Participants –12, Female Participants – 02</p>	
<p>A review meeting chaired by SDO was organised to monitor the progress of work for EM/01 package. The issues related to pipe laying near Ganjnarayanapur Crossing, Byabattarhat Market, Nandakumar Market, Sashiganj Market, Talpukur and Magrajpur Railway Crossing etc were discussed.</p>	<p>Photographs were not taken</p>


List of Participants in Consultation held on 19.03.25, at Tamluk SDO Office - Package EM/01


Attendance of Sub Divisional Level Review Meeting on ADB Projects dated 19.03.2025
Venue : Office Chamber of SDO , Tamluk Time : 4.00 pm.

Sl	Name	Designation	e-mail ID	Mobile No	Signature
1	Dibyendu Majumder, WBCS (Exe)	SDO, Tamluk	sdotamluk@gmail.com	8373063006	
2					
3					
4					
5	Dinesh Dey	BDO, NDK			
6	Saswata Prakash Lahiri	BDO, Chandipur		8373063040	
7	Satyajit Sikdar	BL & LRO, Chandipur		7003589636	
8	Bimalendu Nath	DMDC		7479010580	
9	Mojahad Ali	BL & LRO, Nandakumar		7003589784	
10	Lalchand Saikh	JE, Tamluk, N.H Sub		7407920030	
11	Gautam Bhounik	Estimator /HAD		8170045623	
12	Rathin Krishna Bhattacharya	R.I. NDK	bhac-milgn@gmail.com	8145802343	
13	Soumyabrata Das	BL & LRO	7rathinbbs@gmail.com	9332085308	
14	Rinku Mahato	JE/PIU/PM		9733567397	
15	Uma Das	AE/PIU/PM		9434999993	
16	Antu Kumar Roy	JE(M/E)/PIU/PM		7407127875	
17	Sovajyoti Maity	DSISC, Social		7031827214	
18					
19					
20					
21					
22					
23					

Transcript of the Attendance

Sl No	Name	Sex	Designation	Phone Number
1	Dibendu Majumder, WBCS (Exe)	M	SDO, Tamluk	8373063006
2	Dinesh Dey	M	BDO, NDK	8373063040
3	Saswata Prakash Lahiri	M	BDO, Chandipur	8373063040
4	Satyajit Sikdar	M	BL & LRO, Chandipur	7003589636
5	Bimalendu Nath	M	DMDC	7479010580
6	Mojahad Ali	M	BL & LRO, Nandakumar	7003589784
7	Lalchand Saikh	M	JE, Tamluk, N.H Sub	7407920030
8	Gautam Bhounik	M	Estimator/HAD	8170045623
9	Rathin Krishna Bhattacharya	M	R.I, NDK	8145802343
10	Soumyabrata Das	M	BL & LRO, Tamluk	9332085308
11	Rinku Mahato	M	JE, PIU, PM, WBDWSIP, PHE Dte.	9733567397
12	Uma Das	F	AE (E/M) PIU, PM, WBDWSIP, PHE Dte.	9434999993
13	Antu Kumar Roy	M	JE-I (M/E), PIU, PM, WBDWSIP, PHE Dte.	7407127875
14	Sovajyoti Maity	F	Social, DSISC	7031827214

Consultation Date:25.04.2025 Venue: Banbhera WTP site Block: Nandakumar Stakeholder consultations for Package EM/01 Nos of participants: 38; Male Participants –34, Female Participants – 04	
Discussion points	Photographs
<p>Public consultation with the adjoining villagers of WTP site. One small temple and Peepal Tree is located at one corner of WTP site where 01 pre-settling tank is proposed. Villagers are of the opinion that the temple and the tree are sacred and should not be removed. Further consultation with District Magistrate is proposed for resolution of this issue.</p>	

Consultation Date:07.12.2024 Venue: OHSR Site at Jambari Block: Nandigram-I Stakeholder consultations for Package EM/02 Nos of participants: 14; Male Participants –13, Female Participants – 01	
Discussion points	Photographs
<p>A consultation was organised to appraise the political representatives about the quality of materials being used for construction of the OHSR. Upon sharing of all details including design, details of materials etc the political representatives were satisfied and work was resumed.</p> <p>Upon the consultation, construction work is progressing smoothly.</p>	

Consultation Date: 16.12.2024
 Venue: Nandigram CT- GP Office
 Block: Nandigram-I
 Stakeholder consultations for **Package EM/02**
 Nos of participants: 07; Male Participants –06, Female Participants – 01

A meeting with Head (Pradhan) of Nandigram City-GP regarding commencement of pipeline laying from Tengua to Nandigram Bus-stand. Issue related to road restoration and tree cutting.

- Pipe laying work started from Nandigram Bus-stand.



List of Participants in Consultation held on 16.12.24, at Nandigram CT GP - Package EM/02

West Bengal Drinking Water Sector Improvement Project
Attendance Sheet for Public/Stakeholders Consultation Meeting

District: Purba Medinipur Block: Nandigram - I
 Village (Venue): Nandigram CT GP Duration of Discussion:
 Date: 16.12.2024 Time: 03.00 P.M

No. of Participants: (Male: Female)

Sl. No.	Name	Sex	Designation	Signature	Phone Number
1.	<u>Lalashmi Kanta Sen</u>	<u>M</u>	<u>Pradhan</u>	<u>[Signature]</u>	<u>9733682231</u>
2.	<u>Ananda Dutt Barah</u>	<u>M</u>	<u>Up-Pradhan</u>	<u>[Signature]</u>	<u>9609128065</u>
3.	<u>Swapan Kumar</u>	<u>M</u>	<u>Member</u>	<u>[Signature]</u>	<u>797772456</u>
4.	<u>Satyajit Das</u>	<u>M</u>	<u>PHFJE</u>	<u>[Signature]</u>	<u>7865804655</u>
5.	<u>Anil Ghayal</u>	<u>M</u>	<u>L & T</u>	<u>[Signature]</u>	<u>9158341596</u>
6.	<u>Sorajyoti Maitty</u>	<u>F</u>	<u>Social DSISE</u>	<u>[Signature]</u>	<u>7031827214</u>
7.	<u>Arghya Kawal Sen</u>	<u>M</u>	<u>Env safeguard, DSISE</u>	<u>[Signature]</u>	<u>7980414285</u>
8.					

Transcript

S. No.	Name	Sex	Designation	Contact number
1	Lakshmi Kanta Sau	M	Pradhan	9733682231
2	Anada Dulal Barik	M	Upa-Pradhan	9609128065
3	Swapan Kumar Das	M	Member	7477724516
4	Satyajit Das	M	JE (C) PIU, PM, WBDWSIP, PHE Dte.	7865804655
5	Anil Gharjale	M	L&T	9158341546
6	Sovajyoti Maity	F	Social, DSISC	7031827214
7	Arghya Kamal Sen	M	Environment & Safeguard, DSISC	7980414285

Consultation Date:24.12.2024

Venue: Samsabad Village

Block: Nandigram-I

Stakeholder consultations for **Package EM/02**

Nos of participants: 12; Male Participants –02, Female Participants – 10

Discussion points

Consultation regarding laying of distribution pipeline at Samsabad village. Some houses are situated near to the village road and pipe laying was not possible.

Alternate alignment is being explored.

Photographs



Consultation Date:24.12.2024
Venue: Tara Chand Bar Village
Block: Nandigram-I
Stakeholder consultations for **Package EM/02**
Nos of participants: 15; Male Participants –04, Female Participants – 11

Consultation regarding laying of distribution pipeline at Samsabad village. Some houses are situated near to the village road and pipe laying was not possible.

Alternate alignment is being explored.



Consultation Date:03.04.2025
Venue: Bheturia Zone
Block: Nandigram-II
Stakeholder consultations for **Package EM/02**
Nos of participants: 08; Male Participants –07,, Female Participants – 01

Local residents of Bheturial were reluctant to allow pipe laying near the village road citing inconvenience in future movements of bikes and other vehicles.

Upon discussion with the villagers their concern was resolved and pipeline was laid.



List of Participants in Consultation held on 03.04.25, at Bheturia Zone P - Package EM/02

West Bengal Drinking Water Sector Improvement Project
Attendance Sheet for Public/Stakeholders Consultation Meeting

District: Purba Medinipur Block: Nandigram II
 Village (Venue): Bheturia Duration of Discussion:
 Date: 03.04.2025 Time:
 No. of Participants: 08 (Male: 07 Female 01)

Sl. No.	Name	Sex	Designation	Signature	Phone Number
1.	<u>Prakash Bhuinya</u>	M			9735213180
2.	<u>Samir Maity</u>	M		<u>Maity</u>	8348740565
3.	<u>Achintya Maity</u>	M		<u>Maity</u>	8388855426
4.	<u>Prasenjit Pramanik</u>	M	<u>B.O.D/Member</u>		9083250477
5.	<u>Chiranjit Pramanik</u>	M			9593233995
6.	<u>Narugopal Manna</u>	M	<u>L&T</u>		8101202018
7.	<u>Harendra Mondal</u>	M	<u>DSISC</u>	<u>H Mondal</u>	8695882296
8.	<u>Sovajyoti Maity</u>	F	<u>DSISC, Social</u>	<u>Maity</u>	7031827214
9.					

S. No.	Name	Sex	Designation	Contact number
1	Prakash Bhuinya	M	Resident	9735213180
2	Samir Maity	M	Resident	8348740565
3	Achintya Maity	M	Resident	8388855426
4	Prasenjit Pramanik	M	B.D.O/Member	9083250477
5	Chiranjit Pramanik	M	Resident	9593233995
6	Narugopal Manna	M	L&T	8101202018
7	Harendra Mondal	M	Site Engineer DSISC	8695882296
8	Sovajyoti Maity	F	Social, DSISC	7031827214

Appendix 3: PERMISSION LETTER FOR LINK CANAL CROSSING, WTP SITE

Government of West Bengal
Irrigation & Waterways Department
Jalasampad Bhawan, Salt Lake - 700 091

Memo No. 350 - IFC
IW/O/IFC-4M-09/2019(Pt.)

Dated: 8th January, 2025

From: Joint Secretary to the
Government of West Bengal

To: Principal Secretary
Public Health Engineering Department
Government of West Bengal
Janaswasthya Karigori Bhawan
CN-8, Street Number-18
CN Block, Sector V, Saltlake - 700 091

Sub: Permission for laying of 200 mm dia MS distribution pipeline on the pier of Bamanghata RCC bridge over SWF Channel under ADB assisted West Bengal Drinking Water Sector Improvement Project.

Ref: Memo No.303/EE(C)PIUN24P dated 12.09.2024 of the Executive Engineer, PIU,N-24 Pgs, WBDWSIP, PHE Directorate.


Sir,

In inviting reference to above, I am directed to convey 'No Objection' of this Department towards laying of 200 mm dia MS distribution pipeline on the pier of Bamanghata RCC bridge over SWF Channel in Block: Bhangore-II, District: South 24 Parganas for ADB assisted West Bengal Drinking Water Sector Improvement Project, subject to fulfilment of the following conditions prior to execution of the work.

- 1) Laying fitting, fixing & joining of 200 mm dia MS distribution pipeline on the piers of the existing Bamanghata RCC bridge over SWF Channel should be in accordance with the submitted General Arrangement Drawing (GAD). In case of any deviation there from, this Department reserves the right to stop work without any prior notice.
- 2) Prior intimation should be served to the Executive Engineer, Calcutta Drainage Outfall Division, Irrigation & Waterways Directorate before commencement of construction activity. A close liaison should be maintained with him throughout the construction work.

No. 61 / Pt. Sp. FHE/2025
Date 14/01/ 2025

2. Chief Engineer (Civil), PMU, WBDWSIP
Public Health Engineering Directorate
Government of West Bengal
PMU Head Office, Utility Building
1st Floor (Premises No. 09/1-0024)
AA-LA (Tank No. 3), New Town
District: North 24 Parganas, PIN – 700 156
3. Superintending Engineer, Metropolitan Drainage Circle
Irrigation & Waterways Directorate
Government of West Bengal
Jalasampad Bhavan, 2nd Floor, Saltlake – 700 091
4. Executive Engineer, Calcutta Drainage Outfall Division
Irrigation & Waterways Directorate
Government of West Bengal
Jalasampad Bhavan, 6th Floor, Saltlake – 700 091
5. Executive Engineer, PIU, North 24 Pgs, WBDWSIP
Public Health Engineering Directorate
Government of West Bengal
PMU Head Office, Utility Building
1st Floor (Premises No. 09/1-0024)
AA-LA (Tank No. 3), New Town
District: North 24 Parganas, PIN – 700 156
- This has reference to his Memo No.303/EE(C)PIUN24P dated 12.09.2024.


(G.K. Dutta)
Joint Secretary to the
Government of West Bengal

Appendix 4 : Social Safeguard Monitoring Check List

A. RP/ IPP Monitoring Checklist

Item No.	Safeguards Related Requirements	Status (Ready/Not ready/ NA)	Completion Deadline	Progress to Date/ Remarks
1.0	MANAGEMENT			
Institutional and Financing Arrangements				
1.1	Financing and budget: (i) safeguard office and staff; (ii) RP/IPP cost	Ready	Through the project period	
1.2	Establish Safeguard Unit: (i) resettlement offices (ii) resettlement staff as in RP (iii) safeguards' database (iv) facilities (v) safeguards training	Ready		
Updating of DD/RP/IPP based on Detailed				
1.3	Update DD/RP/IPP: (i) revise based on DMS (ii) revise implementation schedule (iii) revise budget	Ready	All social safeguard documents have been updated, submitted to ADB, and approved. If any modifications are required due to alignment or design changes during the implementation stage, the report will be updated accordingly. ADB will be informed in advance for prior approval of the revised document.	In the N24P/01 subproject, the work conducted along various stretches did not anticipate any resettlement impacts. As a result, the Resettlement Plan was modified into a Due Diligence Report (DDR) and is awaiting approval from ADB. Besides, in EM/01 subproject, due to changes in alignment of raw water main and clear water main have no impact on structures & mitigate the impact of private land acquisition as alignment will pass through ROW of Government roads. Accordingly, RP since been updated to DDR.
1.4	Compensation rates: (i) approved by Government; (ii) Adequate as per RP/RF; (iii) APs informed.	Ready		The resettlement cost for package N24P/02A was previously approved by the respective PIU, following which the Resettlement Plan (RP) was finalized and sanctioned by ADB. The resettlement amount has been disbursed to the affected persons and duly reported to ADB in the last SSMR.
Disclosure and Grievance Redress				
1.5	Disclose final/updated RP/IPP: (i) to the APs in local language; (ii) in ADB website; (iii) in EA's website	Ready		
1.6	Disclose project activities to affected communities: (i) put up a project sign boards; (ii) distribution of project leaflets and	Ready		
1.7	Grievance redress committees: (i) clear terms of reference; (ii) appointment decree; (iii) publicly disclosed among APs.	Ready.		
1.8	Grievance redress records: (i) list and numbers of grievances received; (ii) numbers of resolved issues; (iii) numbers of cases under GRC review; (iv) outstanding cases (filed to court)	Ready		Grievances received and redressed records are maintained at Contractor, DSISC and PIU level. Out of the received grievances from three project districts, there is no grievances remaining pending to be redressed till the report

				period. At the same time there are no outstanding cases filled to court.
Monitoring and Reporting Arrangements				
1.9	Set up internal monitoring system: (i) assessment on capacity and staff requirements; (ii) criteria of safeguards assessment ; (iii) reporting mechanism	Ready		
1.10	Appoint external monitoring agency (as relevant): (i) recruitment schedule; (ii) TOR; (iv) baseline survey (v) reporting mechanism (vi) Action taken by management on reports.	Not ready		
1.11	Reporting: (i) frequency; (ii) timeliness; (iii) identified issues; (iv) action taken and / recommendation.	Ready		
2.0	RP/IPP IMPLEMENTATION			
Consultation				
2.1	Consultation: (i) responsibility; (ii) stakeholders Identified; (iii) consultation and process; (iv) documentation	Ready		
Mapping and Assets Inventory				
2.2	AP Identity cards & affected assets records: (i) issuance and distribution of AP ID cards, (ii) detail measurements survey of affected assets and documentation	Ready		Sample ID cards for package N24P/02A have been prepared, with distribution pending confirmation and reporting in the next SSMR.
2.3	Land acquisition activities: (i) maps of affected and relocation sites; (ii) acquisition & relocation schedule; (iii) coordination with the asset's acquiring, transfer and registration bodies	NA		
2.4	Common property/ public assets: (i) final inventory; (ii) restoration plan and schedule; (iii) funding sources	Not Ready		
Compensation, Relocation and Rehabilitation				
2.5	Payment of compensation and entitlements (as stated in the RP): (i) schedule of payment; (ii) records/ receipts of payment	Not Ready		Will be prepared during preparation of final RP.
2.6	Relocation of process (relocation site readiness): (i) housing & associated facilities established; (ii) transfer of new land/plot/ house ownerships completed	NA		
2.7	Provision of (a) income restoration, (b) additional assistance for vulnerable APs, (c) training, etc. (as stated in the RP): (i) per type of activities; (ii) schedule of implementation	NA		
Monitoring and Reporting				
2.8	Submission of the reports: (i) semiannual monitoring reports; (ii) external monitoring and evaluation reports (as required); (iii) completion report	Ready		12 th semi-annual report for the period May'24 to Oct, 2024 is submitted and approved by ADB.
2.9	Transfer of acquired assets to the acquiring agency	NA		

Appendix 5: Details of Grievance Registration Status in North24 & South24 Parganas, East Midnapore & Bankura during this monitoring period

Complaint No.	Date of Grievance Registered	GP	Name of Person	Mobile No. of Complainant	Social Status	Summary of Complaints/ Suggestions	Registered By	Addressed By	Detail Action Taken	Action Taken Disclosed	Date of Redressal
Bankura											
BK/02B/JEM23-24/001	05/11/2024	Chandrabila	Local Villagers	-	Local Villagers by Direct Conversation	House Connection Not Provided	Representative of the contractor	Representative of the contractor	Immediately provided house connection getting the complaint	Yes, disclosed to complainant	08/11/2024
BK/02B/JEM/23-24/001	12/12/2024	Chenchuriya	Prashanta Layek	9732188784	Local Villeger	Concrete debis dumped near the locality	Direct Conversation	Contractor	All the debis which were obstacle has been removed on immediately basis	Yes, disclosed to complainant	17/12/2024
BK/02B/JEM/23-24/001	01/02/2024	-	Sukchand Layek	-	Verbal Communication	HSC was not provided	Direct Conversation	Contractor	HSC provided after receiving the complaint	Yes disclosed to complainant	28/02/2025
BK/02B/JEM23-24/001	05/11/2024	Chandrabila	Local Villagers	-	Local Villagers by Direct Conversation	House Connection Not Provided	Representative of the contractor	Representative of the contractor	Immediately provided house connection getting the complaint	Yes, disclosed to complainant	08/11/2024
East Midnapore											
EM01	15/11/2024	Nandakumar	SK Jamal	8918713076	GP Resident	Excavation work for pipeline resulted in damage of domestic drain line.	Contractor	Contractor	The drain channel was repaired by the contractor	Resolved	19/11/2024
EM01	13/12/2024	Nandapur Baraghuni	Surajit Maity	7501557012	GP Resident	During excavation work for laying of pipeline a tree was damaged.	Contractor	DSISC in coordination with State Administration	The tree was transplanted to a safe space and has survived	Resolved	14/12/2024
EM01	10/01/2025	Kumarara	Atik Islam	9733100531	GP Resident	Culvert damaged during	Contractor	Contractor	The culvert was repaired	Resolved	14/12/2024

Complaint No.	Date of Grievance Registered	GP	Name of Person	Mobile No. of Complainant	Social Status	Summary of Complaints/ Suggestions	Registered By	Addressed By	Detail Action Taken	Action Taken Disclosed	Date of Redressal
						excavation of pipeline					
EM01	14/02/2025	Shitalpur Paschim	Masud Akter	9800060372	GP Resident	Rain water got stagnated in WTP, contractor tried to dewater. Rain water got stagnated in WTP, contractor tried to dewater through delivery pipe where fishery is situated. The fishery owners objected to this arrangement.	Contractor	Contractor	The delivery pipeline for de-watering has been connected to a local water body to avoid any percolation of excess water in fisheries.	Resolved	17/02/2025
EM01	28/03/2025	Shitalpur Paschim	Tapas Maity	7890229158	GP Resident	One small temple and Peepal Tree is located at one corner of WTP site where 01 pre-settling tank is proposed. Villagers are of the opinion that the temple and the tree are sacred and should not be removed. Further consultation with District Magistrate is proposed for resolution of this issue.	Contractor	Under process	Meeting with District Magistrate proposed	Under process	-

Complaint No.	Date of Grievance Registered	GP	Name of Person	Mobile No. of Complainant	Social Status	Summary of Complaints/ Suggestions	Registered By	Addressed By	Detail Action Taken	Action Taken Disclosed	Date of Redressal
EM01	18/04/2025	haripur	Meghnath Saha	7586947773	GP Resident	Existing drinking water supply pipeline was damaged during RWTM pipe laying work.	Contractor	Contractor	Issues resolved after repair of the damaged water supply pipe line.	Resolved	22/04/2025
EM/02											
EM02	20/02/2025	Birulia	Shibam Mandal	-	GP Resident	Local People stopped the pipe laying work for tree cutting	Contractor	Gram Panchayat	Pipe was laid after consultation and the it was decided that compensatory plantation will be ensured by the contractor	Resolved	22/02/2025
EM02	06/03/2025	-	Bishnupada Ghorai	9713137490	GP Resident	Not allowed to lay pipe from the side of the CC road due presence of residence	Contractor	Gram Panchayat	Work continued after consultation and pipe laying was completed. The cement concrete (CC) road was not damaged and pipe laid along the open portion beside the CC road.	Resolved	06/03/2025
EM02	13/03/2025		Swapan Pramanik	-	GP Resident	Not allowed to lay pipe from the side of the CC road due presence of residence	Contractor	Contractor	Work continued after consultation and pipe laying was completed. The cement concrete (CC) road was not	Resolved	17/03/2025

Complaint No.	Date of Grievance Registered	GP	Name of Person	Mobile No. of Complainant	Social Status	Summary of Complaints/ Suggestions	Registered By	Addressed By	Detail Action Taken	Action Taken Disclosed	Date of Redressal
									damaged and pipe laid along the open portion beside the CC road.		
EM02	15/03/2025	Kendamari Jalpai GP	Debabrata Kar	-	GP Resident	Not allowed to lay pipe as the open space beside the CC road claimed to be private property.	Contractor	Gram Panchayat	Pipe was laid upon intervention by the Gram Panchayat as the required space required for pipe laying is very narrow and is not part of private land.	Resolved	20/03/2025
EM02	10/04/2025	Samsabad	Naru Tung	9713137490	GP resident	Not allowed to lay pipeline due to private land.	Contractor	GP Ward Members	Pipe was laid upon intervention by the Gram Panchayat as the required space required for pipe laying is very narrow and is not part of private land.	Resolved	10/04/2025
EM02	18/04/2025	Samsabad	Taimur Ali	-	GP resident	Issues related to village road restoration	Contractor	GP Ward Members	Road repair work executed by contractor with proper and timely road restoration.	Resolved	18/04/2025
North24 Pargana											
B-D-52	19/11/2024	Polerhat Bhangar -II	Panchayat Prodhan		Panchayat Prodhan	Road Damage due to pipe laying: From Paddapukur	Through letter via PIU ON 19.11.24-DSISC	DSISC	DSISC team NCC team & Panchayat representatives jointly visited	Yes	20/11/2024

Complaint No.	Date of Grievance Registered	GP	Name of Person	Mobile No. of Complainant	Social Status	Summary of Complaints/ Suggestions	Registered By	Addressed By	Detail Action Taken	Action Taken Disclosed	Date of Redressal
						PWD Bazar School to Sadhukha More via Uria Para Anantapur More.			the complaint site. Restoration work almost complete, compaction work is remaining		
B-D-52	19/11/2024	Polerhat Bhngangar-II	II; Panchayat Prodhan		Panchayat Prodhan	Road damage from Panchanan Ruidas (Panchayat) road to house of Shanti Master.	Through letter via PIU ON 19.11.24-DSISC	DSISC	DSISC team, NCC team & Panchayat representatives jointly visited the complaint site. Observations: The road shoulder (earth) was completed during the pipe laying work. Some portion of Bituminous road has been damaged, but it is not for pipe laying work under WBDWSIP	Yes	20/11/2024
B-D-52	19/11/2024	Polerhat Bhngangar-II	II; Panchayat Prodhan		Panchayat Prodhan	Road damage from PWD Natun Hut to Machhibhanga Veri.	Through letter via PIU ON 19.11.24-DSISC	DSISC	DSISC team NCC team & Panchayat representatives jointly visited the complaint site. Observations: Approx. 30	Yes	20/11/2024d

Complaint No.	Date of Grievance Registered	GP	Name of Person	Mobile No. of Complainant	Social Status	Summary of Complaints/ Suggestions	Registered By	Addressed By	Detail Action Taken	Action Taken Disclosed	Date of Redressal
									meters of the road was damaged during the pipe laying, but the restoration was not completed. PHED wanted to repair the stretch by CC but the local people demanded for bituminous work only. Hence the restoration work is held up presently		
B-D-52	19/11/2024	Polerhat II; Bhgangar-II	Panchayat Prodhan		Panchayat Prodhan	4. Road damage from Hakim Khan's house to Akbar tea shop (PWD road) Location: Nodes from start to end 1). J738/J727 /J740, J740-J724, 2). J732/J203/J705	Through letter via PIU ON 13.09.24-DSISC	DSISC	DSISC team NCC team & Panchayat representatives jointly visited the complaint site. Observations: 4. The bituminous road was damaged along the middle of the road alignment. This damage is not due the pipe	Yes	20/11/2024

Complaint No.	Date of Grievance Registered	GP	Name of Person	Mobile No. of Complainant	Social Status	Summary of Complaints/ Suggestions	Registered By	Addressed By	Detail Action Taken	Action Taken Disclosed	Date of Redressal
									laying by WBDWSIP.		
B-D-52	19/11/2024	Polerhat II; Bhgangar-II	Panchayat Prodhan		Panchayat Prodhan	Road damage from PWD road Bakultala Masjid to ICDS Mallick Para	Through letter via PIU ON 19.11.24-DSISC	DSISC	DSISC team NCC team & Panchayat representatives jointly visited the complaint site. Observations: 5. The restoration work is needed in some areas of the road stretch. The contractor has been informed to restoration work.	Yes	20/11/2024
B-D-52	19/11/2024	Polerhat II, Bhgangar-II	Panchayat Prodhan		Panchayat Prodhan	Road damage from PWD road to Bagan Para Bhagar Location: Nodes from start to end 1) J246 – 164 – 299 – 149 – 183 - 184	Through letter via PIU ON 19.11.24-DSISC	DSISC	DSISC team NCC team & Panchayat representatives jointly visited the complaint site. Observations: 6. Approx. 100m length road restoration work is Needed. The Local Authority demand Bituminous	Yes	20/11/2024

Complaint No.	Date of Grievance Registered	GP	Name of Person	Mobile No. of Complainant	Social Status	Summary of Complaints/ Suggestions	Registered By	Addressed By	Detail Action Taken	Action Taken Disclosed	Date of Redressal
									road only and told the Contractor that they would not allow the CC road.		
B-D-52	07/02/2025	Chaltaberia	Panchayat Prodhan		Panchayat Prodhan	Black top road of single side from Beledana Bazar to Krishnamati Tematha -(J-456 To J-454) - Excavated portion is not repair	Through letter via PIU ON 07.02.25 -DSISC	DSISC	PIU, DSISC, NCC & Panchayat representatives jointly visited the complaint site. Observations: The road damage is not for pipe laying work	Yes	12/02/2025
B-D-52	07/02/2025	Chaltaberia	Panchayat Prodhan		Panchayat Prodhan	Black Top Road Paglahat Bazar to Bhangore Bazar- (J-192 TO J-157)	Through letter via PIU ON 07.02.25 -DSISC	DSISC	The road damage is not for pipe laying work	Yes	12/02/2025
B-D-53	07/02/2025	Chaltaberia	Panchayat Prodhan		Panchayat Prodhan	Black Top Road from Bamunia Junior High School to Palparar More (J-897 TO J-894)	Through letter via PIU ON 07.02.25 -DSISC	DSISC	The road damage is not for pipe laying work	YES	12/02/2025
B-D-53	07/02/2025	Chaltaberia	Panchayat Prodhan		Panchayat Prodhan	Black Top Road from Panapukur Tematha to Dakshin Bamunia	Through letter via PIU ON 07.02.25 -DSISC	DSISC	Not Identifies due to Panchayat Representative Not Given Time	YES	12/02/2025
B-D-53	07/02/2025	Chaltaberia	Panchayat Prodhan		Panchayat Prodhan	Black top road from Joypur	Through letter via PIU ON 07.02.25	DSISC	The road damage is not	YES	12/02/2025

Complaint No.	Date of Grievance Registered	GP	Name of Person	Mobile No. of Complainant	Social Status	Summary of Complaints/ Suggestions	Registered By	Addressed By	Detail Action Taken	Action Taken Disclosed	Date of Redressal
						Bottala to Joypur More -(J-203 TO J-187)	-DSISC		for pipe laying work		
B-D-53	07/02/2025	Chaltaberia	Panchayat Prodhan		Panchayat Prodhan	CC road from Chaltaberia Tinmatha to Paharpara	Through letter via PIU ON 07.02.25 -DSISC	DSISC	The road damage is not for pipe laying work	YES	12/02/2025
B-D-53	07/02/2025	Chaltaberia	Panchayat Prodhan		Panchayat Prodhan	Black top road from Kachua Julfikkar house to Chaltaberia Tematha	Through letter via PIU ON 07.02.25 -DSISC	DSISC	Approx 10 Mtr has been damaged by pipe laying. NB: The restoration will be completed on 20.05.25 if Local People accepted cc restoration.	YES	12/02/2025
B-D-53	07/02/2025	Chaltaberia	Panchayat Prodhan		Panchayat Prodhan	Black top road from Kachua Julfikkar house to Chaltaberia Tematha	Through letter via PIU ON 07.02.25 -DSISC	DSISC	Approx 10 Mtr has been damaged by pipe laying. NB: The restoration will be completed on 20.05.25 if Local People accepted cc restoration.	YES	12/02/2025
B-D-53	07/02/2025	Chaltaberia	Panchayat Prodhan		Panchayat Prodhan	CC road from Krishnamati Habibar house to Nur Islam Islam's house	Through letter via PIU ON 07.02.25 -DSISC	DSISC	The road damage is not for pipe laying work	yes	12/02/2025
B-D-53	07/02/2025	Chaltaberia	Panchayat Prodhan		Panchayat Prodhan	CC road from Chak Moricha Asmot Molla house to Amedali house	Through letter via PIU ON 07.02.25 -DSISC	DSISC	The road damage is not for pipe laying work	yes	12/02/2025

Complaint No.	Date of Grievance Registered	GP	Name of Person	Mobile No. of Complainant	Social Status	Summary of Complaints/ Suggestions	Registered By	Addressed By	Detail Action Taken	Action Taken Disclosed	Date of Redressal
B-D-53	07/02/2025	Chaltaberia	Panchayat Prodhan		Panchayat Prodhan	CC road from Bamunia Akkaj House to Kali Mandie	Through letter via PIU ON 07.02.25 -DSISC	DSISC	Not Identifies due to Panchayat Representative Not Given Time	yes	12/02/2025
B-D-53	07/02/2025	Shanpukur	Panchayat Prodhan		Panchayat Prodhan	CC road from Islam's house to Alamgir's house	Through letter via PIU ON 07.02.25 -DSISC	DSISC	PIU, DSISC, NCC & Panchayat representatives jointly visited the complaint site. Observations: Not Identifies due to Panchayat Representative Not Given Time	yes	13/02/2025
B-D-53	07/02/2025	Shanpukur	Panchayat Prodhan		Panchayat Prodhan	CC road from Anar's house to Masjid Ghar at Metoait	Through letter via PIU ON 07.02.25 -DSISC	DSISC	Not Identifies due to Panchayat Representative Not Given Time	yes	13/02/2025
B-D-53	07/02/2025	Shanpukur	Panchayat Prodhan		Panchayat Prodhan	Both side of CC road from Khannerpole to Amirali Molla's house (J-338 TO J-327)	Through letter via PIU ON 07.02.25 -DSISC	DSISC	Approx 100 Mtr has been damaged by pipe laying Contractor notified for repairs. NB: The restoration will be completed on 20.05.25	yes	13/02/2025
B-D-53	07/02/2025	Shanpukur	Panchayat		Panchayat	CC road from	Through letter via	DSISC	PIU, DSISC,	yes	13/02/2025

Complaint No.	Date of Grievance Registered	GP	Name of Person	Mobile No. of Complainant	Social Status	Summary of Complaints/ Suggestions	Registered By	Addressed By	Detail Action Taken	Action Taken Disclosed	Date of Redressal
			Prodhan		Prodhan	Charakpota Chataldhar to Sadem Molla's house	PIU ON 07.02.25 -DSISC		NCC & Panchayat representatives jointly visited the complaint site. Observations: Not Identifies due to Panchayat Representative Not Given Time		
B-D-53	07/02/2025	Shanpukur	Panchayat Prodhan		Panchayat Prodhan	CC Road from Haran Molla's house to Ismail Molla's house at Rajapur	Through letter via PIU ON 07.02.25 -DSISC	DSISC	Not Identifies due to Panchayat Representative Not Given Time	yes	13/02/2025
B-D-53	07/02/2025	Shanpukur	Panchayat Prodhan		Panchayat Prodhan	Molla's house at Rajapur CC Road from Haran Molla's house to Ismail	0	DSISC	Not Identifies due to Panchayat Representative Not Given Time	yes	13/02/2025
B-D-53	07/02/2025	Shanpukur	Panchayat Prodhan		Panchayat Prodhan	CC road from Shonepur Kabarsthan to Jiyad Molla's house (J-135 TO J-133)	Through letter via PIU ON 07.02.25 -DSISC	DSISC	Approx 102 Mtr has been damaged by pipe laying Contractor notified for repairs NB: The restoration has been completed on 20.04.25	yes	13/02/2025
B-D-53	07/02/2025	Bamanghata	Panchayat Prodhan		Panchayat Prodhan	CC road from Bamanghata	Through letter via PIU ON 07.02.25	DSISC	PIU, DSISC, NCC &	yes	27/02/2025

Complaint No.	Date of Grievance Registered	GP	Name of Person	Mobile No. of Complainant	Social Status	Summary of Complaints/ Suggestions	Registered By	Addressed By	Detail Action Taken	Action Taken Disclosed	Date of Redressal
						Kather bridge to Naskarpara Haritala (Length-0.900km)	-DSISC		Panchayat representatives jointly visited the complaint site. Observations: Approx 16 Mtr has been damaged by pipe laying Contractor notified for repairs NB: The restoration will be completed on 28.05.25		
	07/02/2025	Bamanghata	Panchayat Prodhan		Panchayat Prodhan	CC road from Uttar Hatgachha bridge towards Gule para (Approx length-1.200km)	Through letter via PIU ON 07.02.25 -DSISC	DSISC	The road damage is not for pipe laying work	yes	27/02/2025
B-D-53	07/02/2025	Bamanghata	Panchayat Prodhan		Panchayat Prodhan	CC road at Madhya Hatgachha Baroari Tala (Approx length - 1.000 km)	-	DSISC	Approx 40 Mtr has been damaged by pipe laying Contractor notified for repairs NB: The restoration has been completed on	yes	27/02/2025
B-D-53	07/02/2025	Bamanghata	Panchayat Prodhan		Panchayat Prodhan	CC road at Dakshin Hatgachha Patrapara	Through letter via PIU on 07.02.25 -DSISC	DSISC	Approx 15 Mtr has been damaged by pipe laying	yes	27/02/2025

Complaint No.	Date of Grievance Registered	GP	Name of Person	Mobile No. of Complainant	Social Status	Summary of Complaints/ Suggestions	Registered By	Addressed By	Detail Action Taken	Action Taken Disclosed	Date of Redressal
						Srifaltala (Approx length - 1.200 km)			Contractor notified for repairs NB: The restoration has been completed		
B-D-53	07/02/2025	Bamanghata	Panchayat Prodhan		Panchayat Prodhan	CC road from Uttar Bamanghata towards Charcharia (approx length - 1.300 km)	Through letter via PIU on 07.02.25 -DSISC	DSISC	Approx 20 Mtr has been damaged by pipe laying Contractor notified for repairs	yes	27/02/2025
B-D-53	07/02/2025	Bamanghata	Panchayat Prodhan		Panchayat Prodhan	CC Road from Uttar Sangha Club to Niranjn Das's house (approx length - 1.100 km)	Through letter via PIU on 07.02.25 -DSISC	DSISC	Not Identifies due to Panchayet Representative Not Given Time.	yes	27/02/2025
B-D-53	07.02.25	Polerhat II	Panchayat Prodhan		Panchayat Prodhan	PWD road to Baganpara Bhagar (Approx length - 1.000 km)	Through letter via PIU ON 07.02.25 -DSISC	DSISC	PIU, DSISC, NCC & Panchayat representatives jointly visited the complaint site. Observations: Approx 12 Mtr has been damaged by pipe laying Contractor notified for repairs NB: The restoration will be completed	Yes	21.02.25

Complaint No.	Date of Grievance Registered	GP	Name of Person	Mobile No. of Complainant	Social Status	Summary of Complaints/ Suggestions	Registered By	Addressed By	Detail Action Taken	Action Taken Disclosed	Date of Redressal
B-D-52	07/02/2025	Polerhat II	Panchayat Prodhan		Panchayat Prodhan	PWD road Bakultala Masjid to Mallickpara via ICDS (Approx length - 1.500 km)	Through letter via PIU ON 07.02.25 -DSISC	DSISC	PIU, DSISC, NCC & Panchayat representatives jointly visited the complaint site. Observations: Approx 12 Mtr has been damaged by pipe laying Contractor notified for repairs NB: The restoration will be completed.	yes	21/02/2025
B-D-52	07/02/2025	Polerhat II	Panchayat Prodhan		Panchayat Prodhan	CC road from Hakim Khan house to Akbar's tea shop (Approx length - 1.100 km)	Through letter via PIU ON 07.02.25 -DSISC	DSISC	The road damage is not for pipe laying work	yes	21/02/2025
B-D-52	07/02/2025	Polerhat II	Panchayat Prodhan		Panchayat Prodhan	Black top road at Natun hat to Machhibhanga bheri (Approx length - 2.000 km)	Through letter via PIU ON 07.02.25 -DSISC	DSISC	Approx 30 Mtr has been damaged by pipe laying Contractor notified for repairs NB: The restoration is still pending due to local people not agreed for CC restoration.	yes	21/02/2025

Complaint No.	Date of Grievance Registered	GP	Name of Person	Mobile No. of Complainant	Social Status	Summary of Complaints/ Suggestions	Registered By	Addressed By	Detail Action Taken	Action Taken Disclosed	Date of Redressal
B-D-52	07/02/2025	Polerhat II	Panchayat Prodhan		Panchayat Prodhan	CC road from Panchanan RuidasS house to Shanti Master's house (Approx length - 1.000 km)	Through letter via PIU ON 07.02.2025	DSISC	The road damage is not for pipe laying work	yes	21/02/2025
B-D-52	07/02/2025	Polerhat II	Panchayat Prodhan		Panchayat Prodhan	Black top road from PWD road Sadhllkha More to Anantapur More (Approx length - 5.000 km)	Through letter via PIU ON 07.02.25 -DSISC	DSISC	Approx 600 Mtr has been damaged by pipe laying Contractor notified for repairs NB: The restoration has been completed.	yes	21/02/2025
B-D-52	07/02/2025	Bhagawanpur	Panchayat Prodhan		Panchayat Prodhan	Black top road from Chhayani FP School to Pithapukur F.P. School (Approx length - 0.900 km)	Through letter via PIU ON 07.02.25 -DSISC	DSISC	The road damage is not for pipe laying work	yes	19/02/2025
B-D-52	07/02/2025	Bhagawanpur	Panchayat Prodhan		Panchayat Prodhan	Black top road from Hederpukur to Goal bari Jame Masjid (Approx length - 0.800 km)	Through letter via PIU ON 07.02.25 -DSISC	DSISC	PIU, DSISC, NCC & Panchayat representatives jointly visited the complaint site. Observations: The road damage is not for pipe laying work.	yes	19/02/2025
B-D-52	07/02/2025	Bhagawanpur	Panchayat Prodhan		Panchayat Prodhan	Black top road from Gabtala	Through letter via PIU ON 07.02.25	DSISC	The road damage is not	yes	19/02/2025

Complaint No.	Date of Grievance Registered	GP	Name of Person	Mobile No. of Complainant	Social Status	Summary of Complaints/ Suggestions	Registered By	Addressed By	Detail Action Taken	Action Taken Disclosed	Date of Redressal
						bridge to Jirengachha football playground (Approx length - 1.300 km)	-DSISC		for pipe laying work		
B-D-52	07/02/2025	Bhagawanpur	Panchayat Prodhan		Panchayat Prodhan	Black top road from Hatishala Bazar to Jirengachha BPHC (Approx length - 1.000 km)	Through letter via PIU ON 07.02.25 -DSISC	DSISC	The road has been damaged by pipe laying Contractor notified for repairs NB: The restoration has been completed.	yes	19/02/2025
B-D-52	07/02/2025	Bhagawanpur	Panchayat Prodhan		Panchayat Prodhan	Black top road from Satulia Bazar to Satulia MSK (Approx length - 1.000 km)	Through letter via PIU ON 07.02.25 -DSISC	DSISC	The road damage is not for pipe laying work	yes	19/02/2025
B-D-52	07/02/2025	Bhagawanpur	Panchayat Prodhan		Panchayat Prodhan	Black top road from Arabinda Karmakar's house to Nimtala (Approx length - 1.500 km)	Through letter via PIU ON 07.02.25 -DSISC	DSISC	The road has been damaged by pipe laying Contractor notified for repairs NB: The restoration has been completed.	yes	19/02/2025
B-D-52	07/02/2025	Polerhat I	Panchayat Prodhan		Panchayat Prodhan	CC road from Kazi Nurmahammad's house to Abu Taher Kazi's house at Nawabad	Through letter via PIU ON 07.02.25 -DSISC	DSISC	PIU, DSISC, NCC & Panchayat representatives jointly visited the complaint site.	yes	20/02/2025

Complaint No.	Date of Grievance Registered	GP	Name of Person	Mobile No. of Complainant	Social Status	Summary of Complaints/ Suggestions	Registered By	Addressed By	Detail Action Taken	Action Taken Disclosed	Date of Redressal
						(Approx length - 0.060 km)			Observations: The road has been damaged by pipe laying Contractor notified for repairs. NB: The restoration has been completed.		
B-D-52	07/02/2025	Polerhat I	Panchayat Prodhan		Panchayat Prodhan	CC road from Purba Nawabad Primary School to Bablu's house (Approx length - 0.150 km)	Through letter via PIU ON 07.02.25 -DSISC	DSISC	The road has been damaged by pipe laying Contractor notified for repairs. NB: The restoration has been completed.	yes	20/02/2025
B-D-52	07/02/2025	Bhagawanpur	Panchayat Prodhan		Panchayat Prodhan	Black top road from Gabtala bridge to Jirengachha football playground (Approx length - 1.300 km)	Through letter via PIU ON 07.02.25 -DSISC	DSISC	The road damage is not for pipe laying work	yes	19/02/2025
B-D-52	07/02/2025	Polerhat I	Panchayat Prodhan		Panchayat Prodhan	Black top road from Ansar Molla's house to Transformer at Nawabad (Approx length - 0.150 km)	Through letter via PIU ON 07.02.25 -DSISC	DSISC	The road damage is not for pipe laying work	yes	20/02/2025
B-D-52	07/02/2025	Polerhat I	Panchayat Prodhan		Panchayat Prodhan	CC road from Kabarthan to Safiar Molla's	Through letter via PIU ON 07.02.25 -DSISC	DSISC	The road has been damaged by pipe laying	yes	20/02/2025

Complaint No.	Date of Grievance Registered	GP	Name of Person	Mobile No. of Complainant	Social Status	Summary of Complaints/ Suggestions	Registered By	Addressed By	Detail Action Taken	Action Taken Disclosed	Date of Redressal
						bagan (Approx length - 0.160 km)			Contractor notified for repairs. NB: The restoration has been completed		
B-D-52	07/02/2025	Benota I	Panchayat Prodhan		Panchayat Prodhan	Black top road from Mathura Ashram to Kantatala (Approx length - 1.000 km)	Through letter via PIU ON 07.02.25 -DSISC	DSISC	PIU, DSISC, NCC & Panchayat representatives jointly visited the complaint site. Observations: The road damage is not for pipe laying work.	yes	24/02/2025
B-D-52	07/02/2025	Benota I	Panchayat Prodhan		Panchayat Prodhan	CC road from Pabitra Mondal's shop to Rati Kanta Mondal's house (Approx length - 0.240 km)	Through letter via PIU ON 07.02.25 -DSISC	DSISC	The road damage is not for pipe laying work.	yes	24/02/2025
B-D-52	07/02/2025	Benota I	Panchayat Prodhan		Panchayat Prodhan	CC road from Bappa Molla's house to Safikul Molla's house at Chariswar (Approx length - 0.150 km)	Through letter via PIU ON 07.02.25 -DSISC	DSISC	The road damage is not for pipe laying work.	yes	24/02/2025
B-D-52	07/02/2025	Benota I	Panchayat Prodhan		Panchayat Prodhan	CC road from Bahirpota to main road (Approx length - 0.170 km)	Through letter via PIU ON 07.02.25 -DSISC	DSISC	Approx 12 mtr road has been damaged by pipe laying Contractor notified for	yes	24/02/2025

Complaint No.	Date of Grievance Registered	GP	Name of Person	Mobile No. of Complainant	Social Status	Summary of Complaints/ Suggestions	Registered By	Addressed By	Detail Action Taken	Action Taken Disclosed	Date of Redressal
									repairs. NB: The restoration will be completed soon.		
B-D-52	07/02/2025	Bhogali I	Panchayat Prodhan		Panchayat Prodhan	CC road beside Paruipara Thakurtala (Approx 0.050 km)	Through letter via PIU ON 07.02.25 -DSISC	DSISC	PIU, DSISC, NCC & Panchayat representatives jointly visited the complaint site. Observations: Not Identifies due to Panchayat Representative Not Given Time.	yes	17/02/2025
B-D-52	07/02/2025	Bhogali I	Panchayat Prodhan		Panchayat Prodhan	CC road beside Paruipara Sukumar's house (Approx length - 0.030 km)	Through letter via PIU ON 07.02.25 -DSISC	DSISC	Not Identifies due to Panchayat Representative Not Given Time.	yes	17/02/2025
B-D-52	07/02/2025	Bhogali I	Panchayat Prodhan		Panchayat Prodhan	CC road in front of Basanti Parui's house at Paruipara (Approx length - 0.035 km)	Through letter via PIU ON 07.02.25 -DSISC	DSISC	Not Identifies due to Panchayat Representative Not Given Time.	yes	17/02/2025
B-D-52	07/02/2025	Bhogali I	Panchayat Prodhan		Panchayat Prodhan	CC road in front of Panchu Das's house at Paruipara (Approx length - 0.038 km)	Through letter via PIU ON 07.02.25 -DSISC	DSISC	Not Identifies due to Panchayat Representative Not Given Time.	yes	17/02/2025
B-D-52	07/02/2025	Bhogali I	Panchayat Prodhan		Panchayat Prodhan	CC road in front of Rakhal Das's	Through letter via PIU ON 07.02.25	DSISC	Not Identifies due to	yes	17/02/2025

Complaint No.	Date of Grievance Registered	GP	Name of Person	Mobile No. of Complainant	Social Status	Summary of Complaints/ Suggestions	Registered By	Addressed By	Detail Action Taken	Action Taken Disclosed	Date of Redressal
						house at Paruipara (Approx length - 0.045 km)	-DSISC		Panchayet Representative Not Given Time.		
B-D-52	07/02/2025	Bhogali I	Panchayat Prodhan		Panchayat Prodhan	CC road infront of Gopi Biswas's house at Paruipara (Approx length - 0.030 km)	Through letter via PIU ON 07.02.25 -DSISC	DSISC	Not Identifies due to Panchayet Representative Not Given Time.	yes	17/02/2025
B-D-52	07/02/2025	Bhogali I	Panchayat Prodhan		Panchayat Prodhan	CC road beside Sukumar Mondal's pond at Satbhaiya (Approx length - 0.040 km)	Through letter via PIU ON 07.02.25 -DSISC	DSISC	Not Identifies due to Panchayet Representative Not Given Time.	yes	17/02/2025
B-D-52	07/02/2025	Bhogali I	Panchayat Prodhan		Panchayat Prodhan	CC road beside Kamal Gain's pond at Satbhaiya (Approx length - 0.045 km)	Through letter via PIU ON 07.02.25 -DSISC	DSISC	Not Identifies due to Panchayet Representative Not Given Time.	yes	17/02/2025
B-D-52	07/02/2025	Bhogali I	Panchayat Prodhan		Panchayat Prodhan	CC road at Nangla boropukur dhar (Approx length - 0.100 km)	Through letter via PIU ON 07.02.25 -DSISC	DSISC	Not Identifies due to Panchayet Representative Not Given Time.	yes	17/02/2025
B-D-52	07/02/2025	Bhogali II	Panchayat Prodhan		Panchayat Prodhan	Black Top Road from Baniara Khalpar to Football Math (Approx length - 1.000 km)	Through letter via PIU ON 07.02.25 -DSISC	DSISC	PIU, DSISC, NCC & Panchayat representatives jointly visited the complaint site. Observations: The road damage is not for pipe laying	yes	18/02/2025

Complaint No.	Date of Grievance Registered	GP	Name of Person	Mobile No. of Complainant	Social Status	Summary of Complaints/ Suggestions	Registered By	Addressed By	Detail Action Taken	Action Taken Disclosed	Date of Redressal
									work.		
B-D-52	07/02/2025	Bhogali II	Panchayat Prodhan		Panchayat Prodhan	CC road from Chilatala Satya Mondal's house to Sadhan Mondals house (Approx length - 0.400 km)	Through letter via PIU ON 07.02.25 -DSISC	DSISC	The road damage is not for pipe laying work.	yes	18/02/2025
B-D-52	07/02/2025	Bhogali II	Panchayat Prodhan		Panchayat Prodhan	CC road from Rafik Khan's house to Water Tank at Baniara (Approx length - 0.450 km)	Through letter via PIU ON 07.02.25 -DSISC	DSISC	Approx 150 mtr road has been damaged by pipe laying Contractor notified for repairs. NB: The restoration has been completed.	yes	18/02/2025
B-D-52	07/02/2025	Bhogali II	Panchayat Prodhan		Panchayat Prodhan	CC road from PanchGachhia Sadek's house to Elahi Sekh's house (Approx length - 0.080 km)	Through letter via PIU ON 07.02.25 -DSISC	DSISC	Not Identifies due to Panchayat Representative Not Given Time.	yes	18/02/2025
B-D-52	07/02/2025	Bhogali II	Panchayat Prodhan		Panchayat Prodhan	CC road from Kalam Molla's house to Karim Molla's house at Panch Gachhia (Approx length - 0.095 km)	Through letter via PIU ON 07.02.25 -DSISC	DSISC	The road has been damaged by pipe laying Contractor notified for repairs. NB: The restoration has been completed.	yes	18/02/2025
B-D-52	07/02/2025	Bhogali II	Panchayat Prodhan		Panchayat Prodhan	CC road from Gobinda Biswas's house	Through letter via PIU ON 07.02.25 -DSISC	DSISC	Approx 15 mtr road has been damaged by	yes	18/02/2025

Complaint No.	Date of Grievance Registered	GP	Name of Person	Mobile No. of Complainant	Social Status	Summary of Complaints/ Suggestions	Registered By	Addressed By	Detail Action Taken	Action Taken Disclosed	Date of Redressal
						to Nabilul Molla's house at Purba Kanthalia (Approx length - 0.175 km)			pipe laying Contractor notified for repairs. NB: The restoration has been completed		